

A map of Europe and its surrounding regions, including parts of North Africa and the Middle East. The map is shaded in light green, with a darker green diagonal hatched pattern covering the Western and Central European landmasses. The text is overlaid on this map.

# Road safety, insurance and consumer protection

*Mariusz W. Wichtowski*  
*Geneva 24.09.2012*


# Some statistics



- **Population of Europe > 780 million**
- **No of vehilcles > 350 million**
- **EU yearly died > 50.000**
- **EU yearly injured > 150.000**

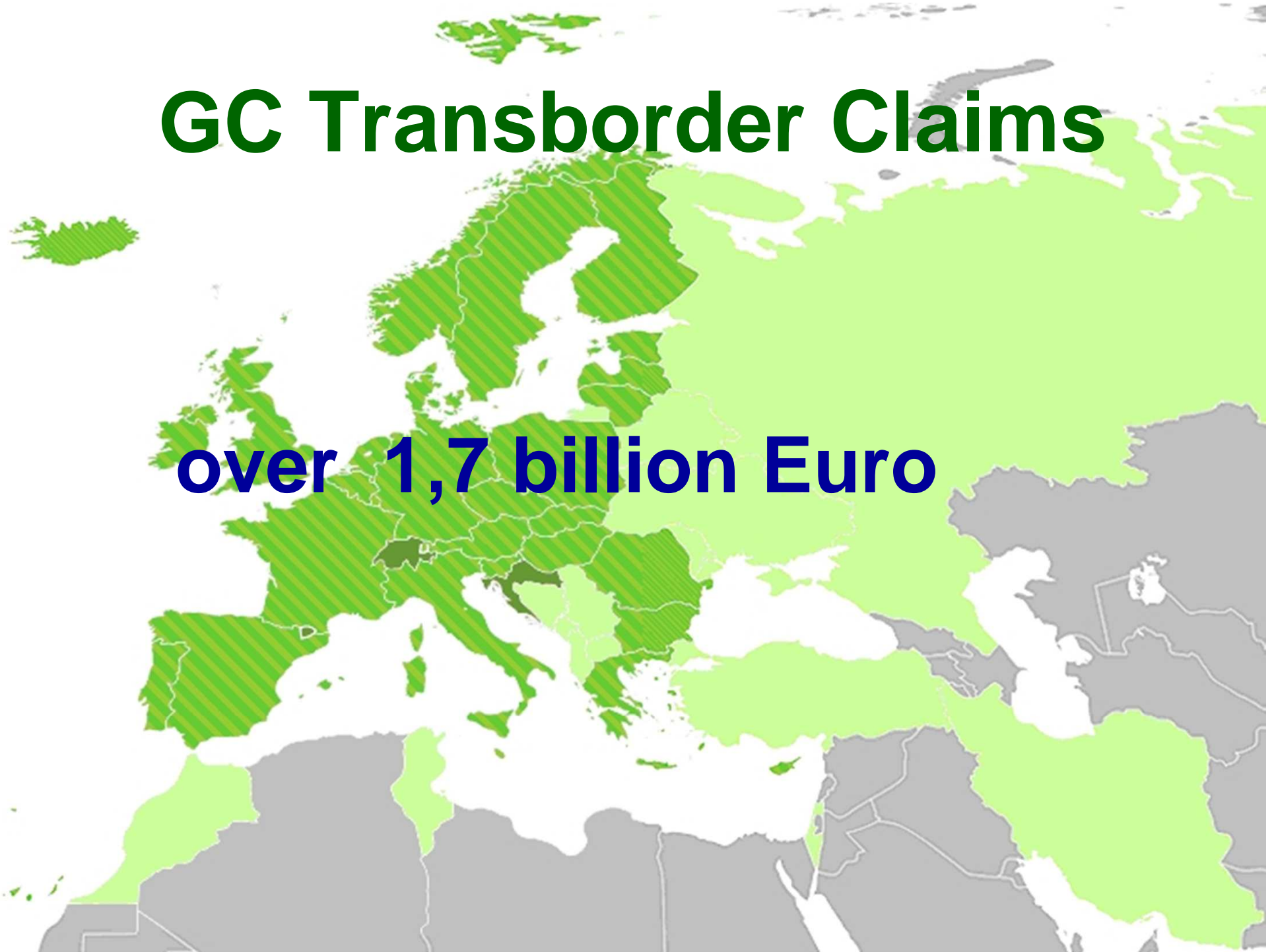
# Some statistics

- **Members of the GC System 46**



# GC Transborder Claims

over 1,7 billion Euro



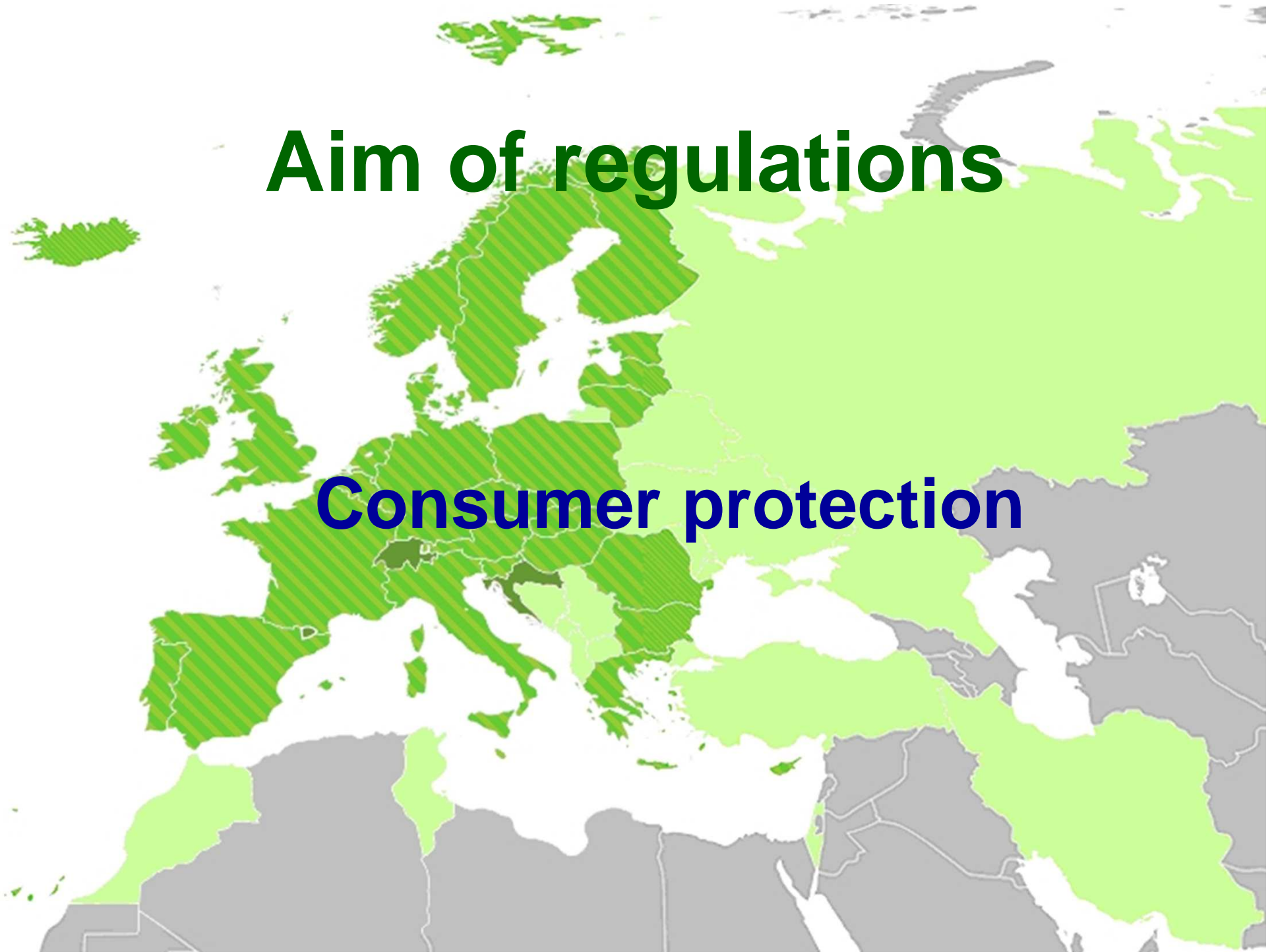
# Two pillars

A map of Europe and its surrounding regions. The map is color-coded to represent two pillars of a system. The first pillar, the Green Card System, is represented by a hatched green pattern and covers the United Kingdom, Ireland, and most of Scandinavia. The second pillar, the System of the EU Directives, is represented by a solid light green color and covers the rest of Europe, including France, Germany, Italy, and the Balkans. Other regions like Russia, Turkey, and parts of North Africa and the Middle East are shown in grey.

- **Green Card System**
- **System of the EU directives**

**Aim of regulations**


**Consumer protection**



# Who is consumer?

**\* Insured**

**\* Victim**



# Objectives

A map of Europe and surrounding regions. The landmasses are colored in shades of green and grey. The British Isles, Scandinavia, and parts of Central Europe are filled with a diagonal green hatching pattern. The rest of Europe, North Africa, and the Middle East are solid light green. The oceans are white.

- **Free flow of cross border traffic**
- **Guarantee to victims**



# Existing problems

A map of Europe and the Mediterranean region. A large area in the north and west, including the United Kingdom, Ireland, and parts of France, Germany, and Italy, is highlighted with a green diagonal hatched pattern. The rest of the map is a solid light green color. The text 'Existing problems' is written in large green letters at the top left. A bulleted list in blue text is positioned in the middle left of the map.

- **Uninsured driving**
- **Fraud**
- **Not sufficient road safety**

# Cooperation

A map of Europe and its surrounding regions. The landmasses are colored in shades of green and grey. The British Isles, Scandinavia, and parts of Central Europe are shaded in a darker green with diagonal lines. The rest of Europe, North Africa, and the Middle East are shaded in a lighter green. The oceans and seas are white.

- **With UNECE**
- **With other international organisations**
- **Among and with insurers**

# Proposal



- **UN road safety week**
- **Roundtable on the connection between road safety and the consequences for victims and insurers**
- **Coordination Council of Bureaux**
- **Participants  
UNECE, CoB, insurers, other specialists**



***Thank you for your  
kind attention!***