

ENI SEIS II East project : Area of environmental assessment and accounting

Joint OECD/UNECE Seminar on Implementation of SEEA,
Geneva | 21-22 February 2018 | *Dr. Jana Tafi*



European Environment Agency 

The ENI SEIS II East project is implemented by the European Environment Agency and funded by the European Union



EEA and ENI SEIS II East project coverage

■ EEA member countries ■ ENI SEIS II East
■ EEA cooperating countries

The map does not imply any opinion from EEA concerning the legal status of any country or territory, its area of authority or the delineation of its frontiers and boundaries.
* Collaboration is temporarily suspended.

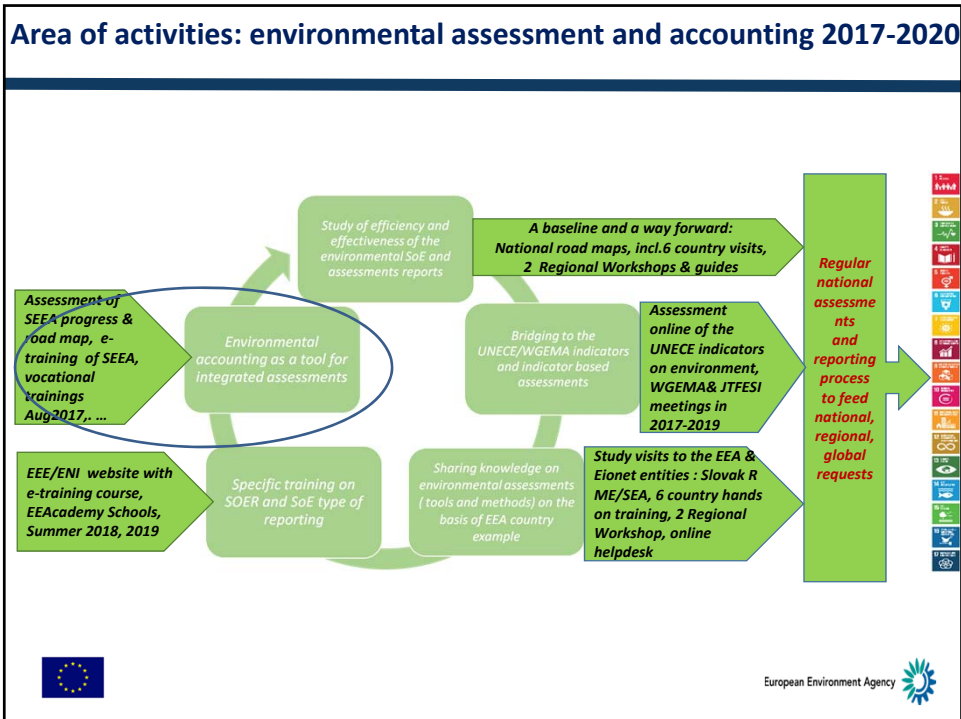
- **Supporting a regular reporting on environment knowledge-based, targeted and reliable on the Shared Environmental Information System type**
- **A regional project** - support to EU policies and external policy framework (Eastern Partnership)

Armenia - Azerbaijan - Belarus - Georgia - Moldova - Ukraine

- **Building on previous cooperation:** ENPI-SEIS (2010-2015) and InSEIS (2014-2015) projects as a baseline for further activities with support from Eionet partners
- **Capacity building activities and technical assistance** via sharing the EEA knowledge and Eionet/EU best practices (2016-2020)



European Environment Agency 



Assessment of self assessment of the System of Environmental Economic Accounting progress, 2017: report and road map

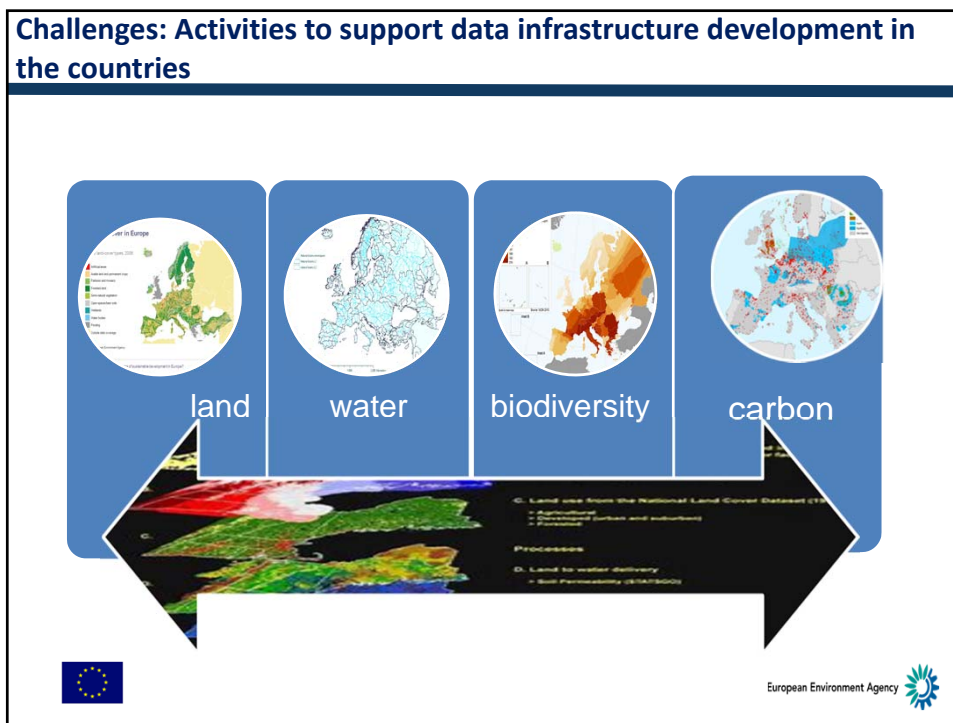
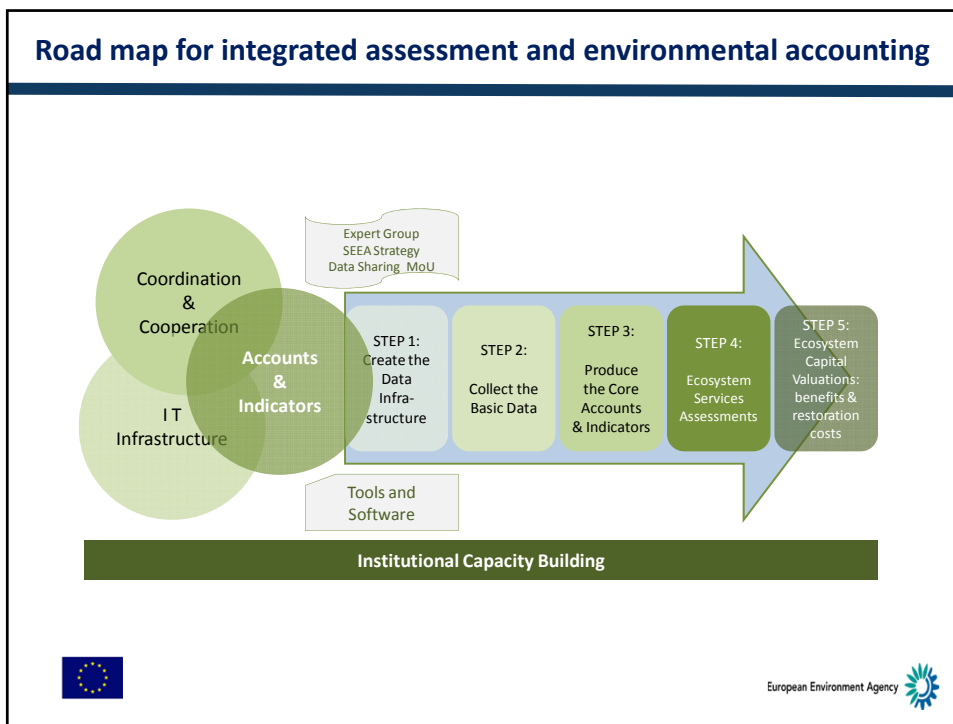
	Armenia	Azerbaijan	Belarus	Georgia	Moldova	Ukraine
SEEA Central framework						
Natural resource accounts						
2.1. Land cover accounts	P	F	F	F	F	F
2.1.1. Physical asset accounts for land (land cover and/or land use)		F	F	F	F	F
2.1.2. Monetary asset accounts for land (land cover and/or land use)						
2.2. Forest accounts	F		P, 2018/F			
2.2.1. Physical asset accounts for timber resources			P, 2018/F			
2.2.2. Monetary asset accounts for timber resources						
2.3. Water stock accounts	F			F		
2.3.1. Physical Asset accounts for water resources			P, 2017/F		P, 2000	
2.4. Mineral and energy asset accounts				F		
2.4.1. Physical asset accounts for mineral and energy resources*		R, 2016				
2.4.2. Monetary asset accounts for mineral and energy resources*						
Physical and hybrid flow accounts						
2.7. Air emission accounts	F			F	P, 2017/R	R, 2015
2.8. Water emission accounts	P, 2017/R					
2.9. Water flow accounts	P, 2017/R			F		
2.9.1. Physical supply and use tables for water	P, 2017/R			P, 2016/F		P, 2000
2.9.2. Monetary supply and use tables for water	P, 2017/R			P, 2016/F		
2.10. Energy and material flow accounts						
2.10.1. Physical supply and use tables for energy			R, 2016		P, 2016/F	
2.10.2. Monetary supply and use tables for energy						
2.10.3. Full set of supply and use tables for materials						
2.10.4. Economy-wide material flow accounts (MFA)						
2.11. Waste accounts	F					
Environmental activity accounts						
2.12. Environmental protection expenditure accounts (EPEA)	F	F	P, 2018/F	P, 2001		F
2.13. Resource use and management accounts (RUMEA)	F					
2.14. Environmental subsidies account	F					
2.15. Environmental taxes account	F					
2.16. Environmental goods and services sector accounts (EGSS)	F					
SEEA Experimental Ecosystem Accounts	F	F	F	F	F	F

R-regular; P- project; F-future

Interviews in May & August 2017: compilation of the EEA questionnaire and dialogue on a road map

Assessment of self assessments : key messages and future plans

Road map institutional capacity building: 2017 regional and beyond



Opportunities: Copernicus data and information services

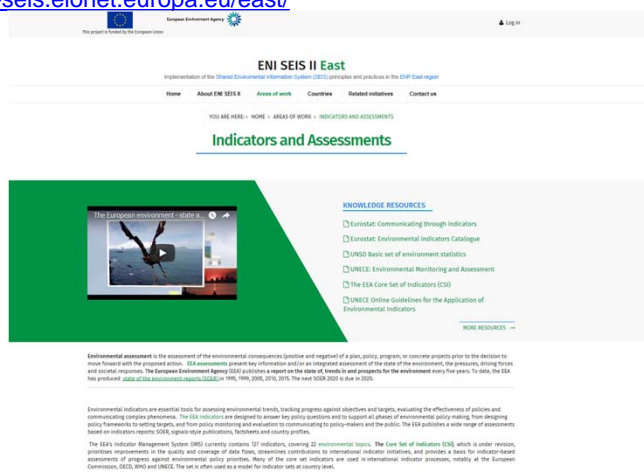


The banner features a central image of Earth from space. On the left, there is a screenshot of a Copernicus data visualization showing a map of Europe with various colored overlays representing atmospheric data. On the right, the text 'FULL, FREE AND OPEN ACCESS TO DATA' is displayed above a list of service areas: ATMOSPHERE MONITORING, MARINE ENVIRONMENT MONITORING, LAND MONITORING, CLIMATE CHANGE, EMERGENCY MANAGEMENT, and SECURITY. The Copernicus logo 'Europe's eyes on Earth' is at the bottom center. A small satellite image is in the top right corner, and a note at the bottom right says '© EEA, 10 hours 00 minutes General circulation summer solstice'.



Thank you!

jana.tafi@eea.europa.eu
<https://eni-seis.eionet.europa.eu/east/>



The screenshot shows the 'ENI SEIS II East' website. The header includes the European Environment Agency logo and the text 'Implementation of the Shared Environmental Information System (SEIS) principles and practice in the EIP East region'. The main content area is titled 'Indicators and Assessments' and features a video player with the title 'The European environment - 2017'. To the right of the video is a 'KNOWLEDGE RESOURCES' section with a list of links: 'Eurostat: Communicating through Indicators', 'Eurostat: Environmental Indicators Catalogue', 'UNSD: Basic set of environment statistics', 'UNEP: Environmental Monitoring and Assessment', 'The EEA Core Set of Indicators (CSI)', and 'UNEP: Online Guidelines for the Application of Environmental Indicators'. Below the video and resources is a paragraph of text defining 'Environmental assessment' and 'Environmental indicators'.

