

Vienna Conference, 12/13 April 2018

Technical information for participants

DAY 1

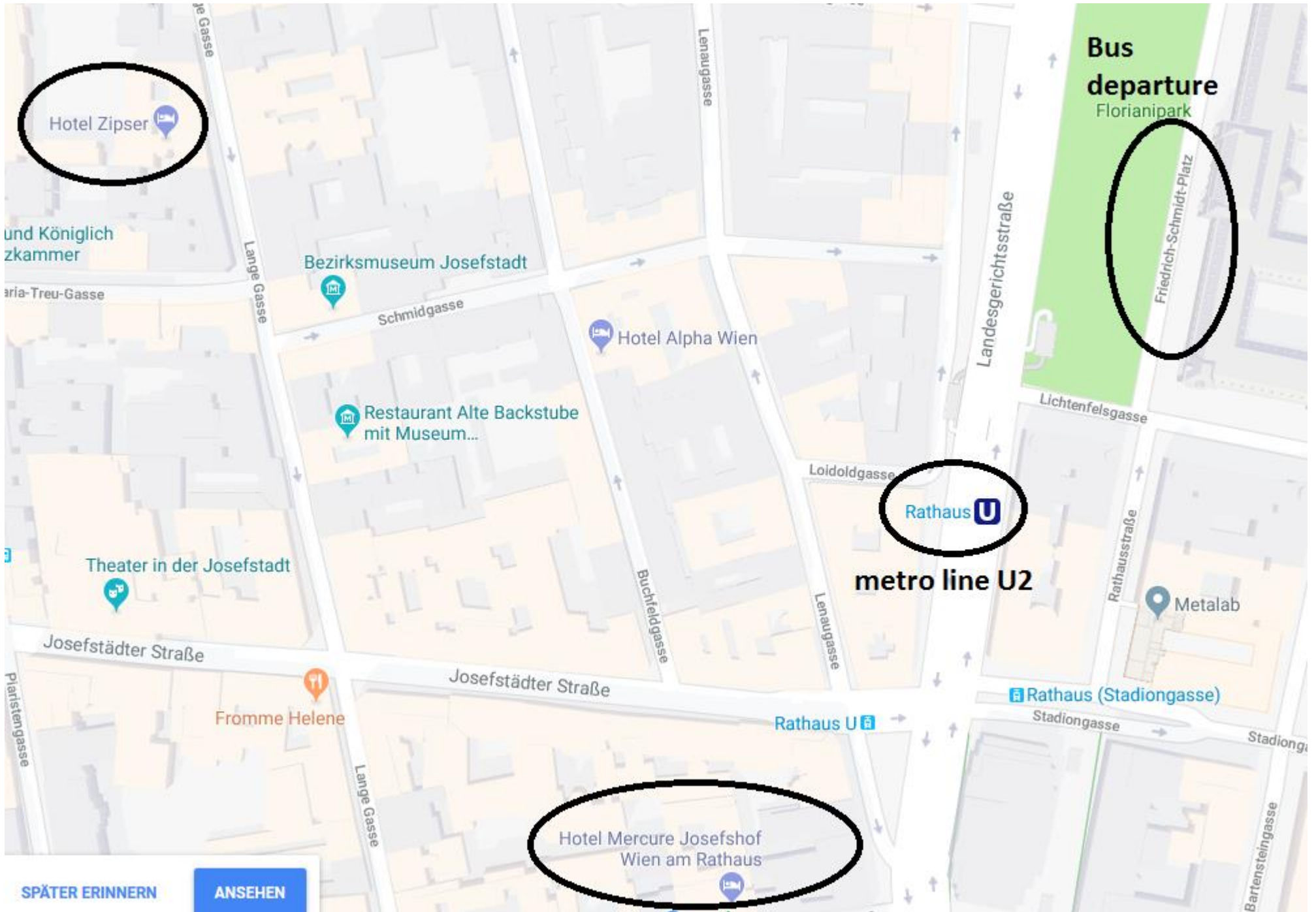
09:45 Participants staying in one of the official conference hotels “Josefshof” or “Zipser” will be picked up in the hotel lobby for the study tour to Aspern Seestadt

10:00 bus departure to study tour at Friedrich-Schmidt-Platz (back side of Vienna City Hall), close to metro line U2 (violet line), “Rathaus” station.

See Map below!

10:30 arrival Seestadt Aspern, study tour incl. lunch break

13:15 transfer from Aspern Seestadt to the Vienna International Center

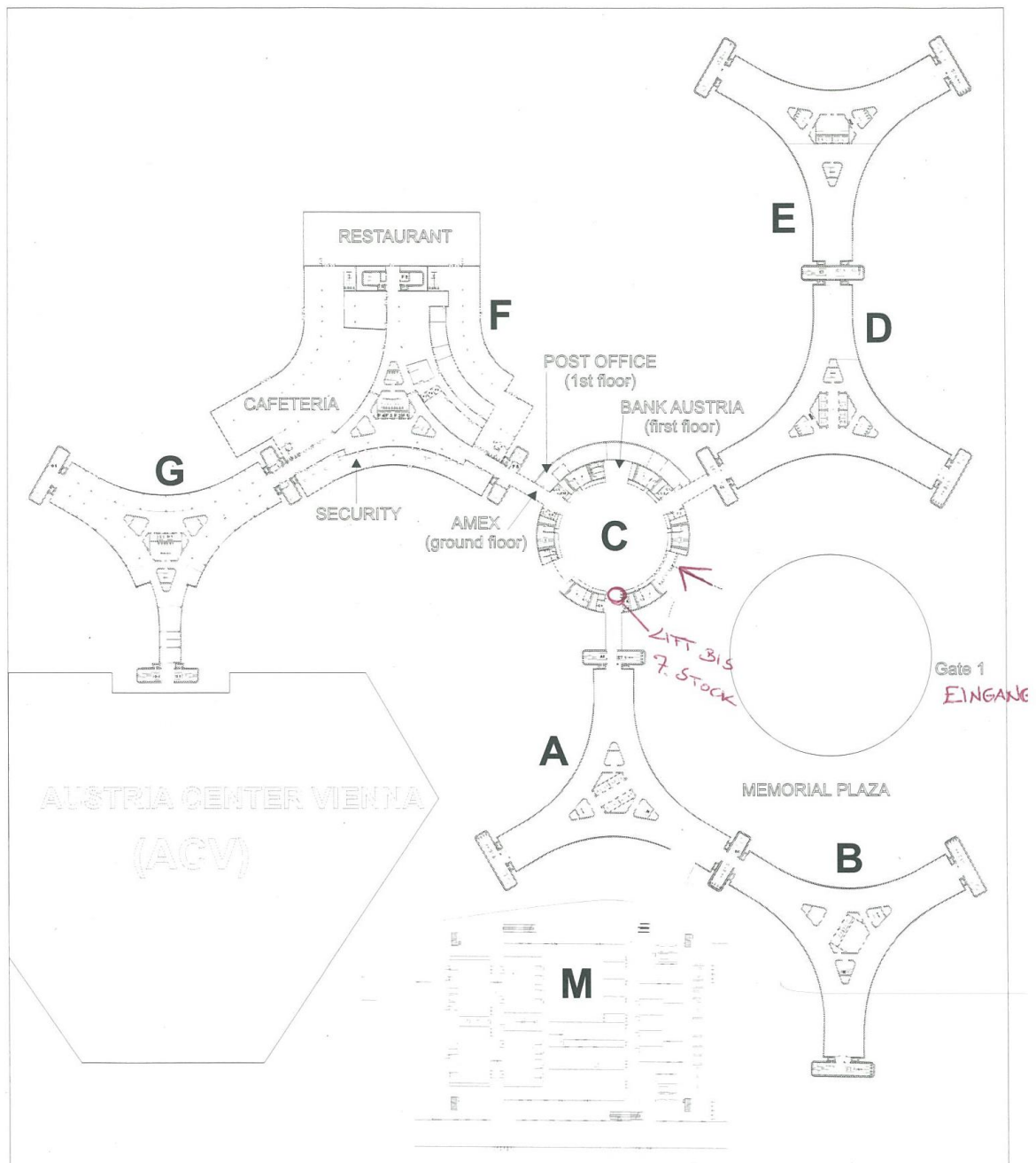


If you do not participate at the Aspern Seestadt study tour, please be sure to arrive at the Vienna International Center at **13:30**.

The easiest way to get there:

Take the metro line U1 (red line) out of town (direction Leopoldau). Leave the metro station at Kaisermühlen VIC and take the exit VIC Vienna International Center. Then you will get easily to Gate 1. From there you can see the building C. It is clearly marked from the outside. With the lift marked in the map you will get to the 7th floor directly in front of room C4, where the conference will take place.

Please don't forget to bring an ID with photo!



For travelling back to the city after the conference we recommend underground line U1.

19:00 For the evening reception there will be a bus transfer, starting at 19:00 from Friedrich-Schmidt-Platz. Participants staying in one of the conference hotels will be pick up in the hotel lobby at **18:50**

21:30/22:00 Bus transfer back to the city

If you choose to go to the evening reception by public transportation:

Take metro line U6 (brown line), direction Siebenhirten. Leave the metro at “Alterlaa” station and take the exit Anton Baumgartner Straße.



DAY2

09:30 Start of registration for conference day 2 at Vienna City Hall

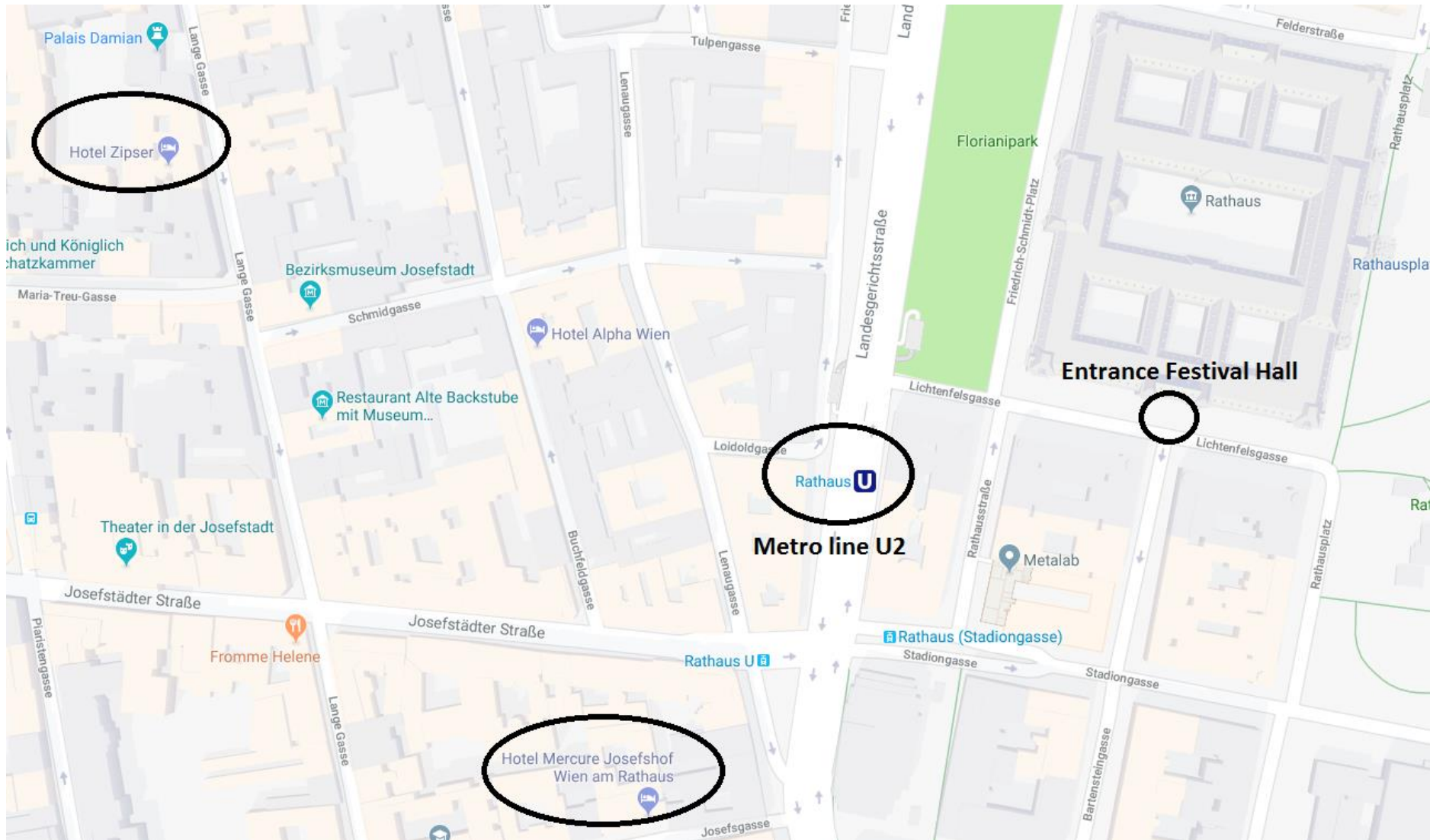
10.00 Conference opening

How to get there?

Take the metro line U2 (violet line). Get off at “Rathaus” station. The entry to the festival hall is at Lichtenfelsgasse 2 (marked in the map below). From there you can follow the signs to the banquet hall (“Festsaal”). There will be a free wardrobe available for you.

See Map below!

15:30 end of the conference



Conference languages

On both conference days simultaneous translation in English, German and Russian will be provided.

How to get around in Vienna

Vienna has a very well developed public transport network. You can reach everything quite easily and conveniently with the metro, tram or bus. On the next page you will find a metro plan of Vienna or you download it under the following link:

https://www.wienerlinien.at/media/files/2017/svp-2017_217934.pdf

