

Developments of Euro-Asian links in China

Megan GAO

Transport Planning & Research Institute (TPRI)

Ministry of Communications, PR China

Contents

- **Introduction of Highway Development in China**
- **Status of Asian Highway and Euro-Asian Links**
- **Developments and Projects**

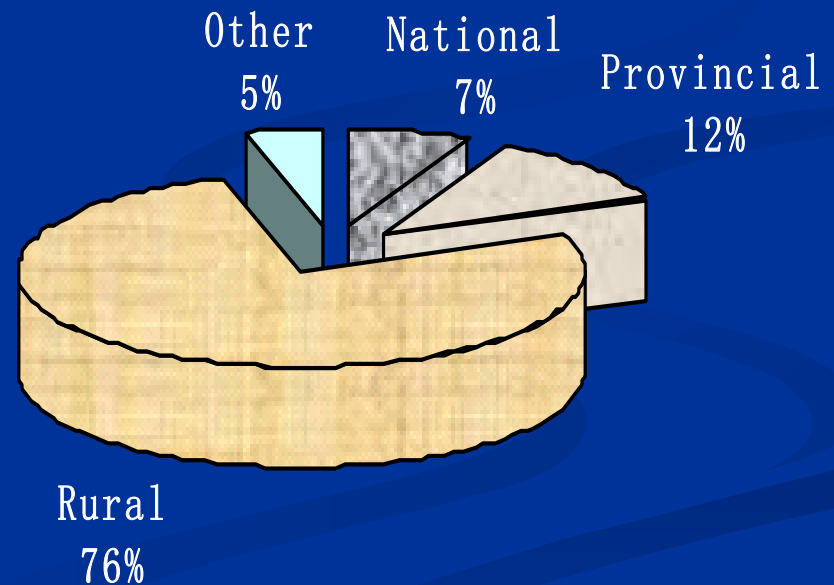
1. Introduction of Highway Development

1.93 million km of total highway mileage

National Highway-
132,674 Kms

Provincial Highway-
233,783 Kms

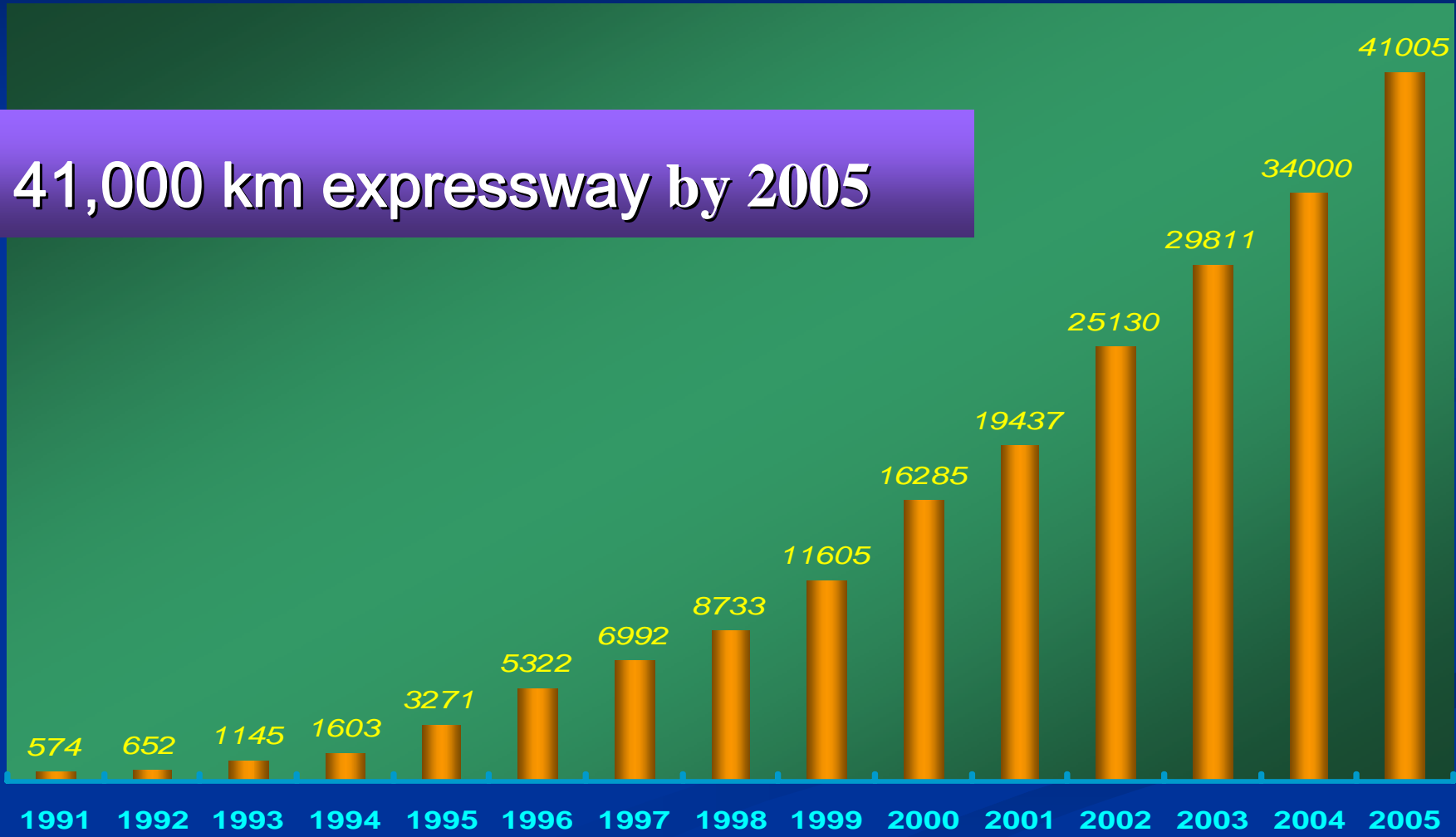
Rural Roads-
1475,706 Kms



China's Expressway Development

KM

◆ 41,000 km expressway by 2005

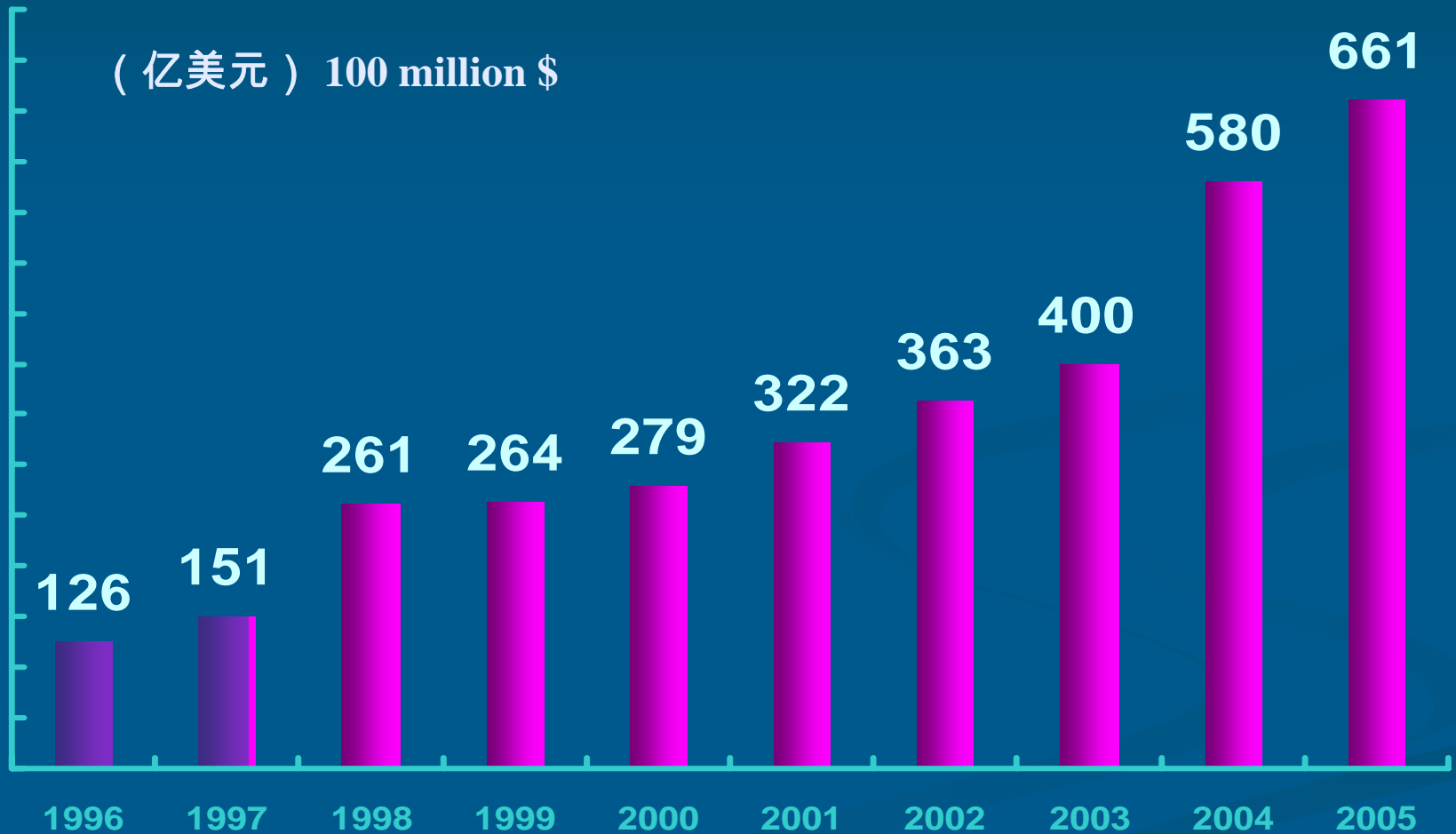


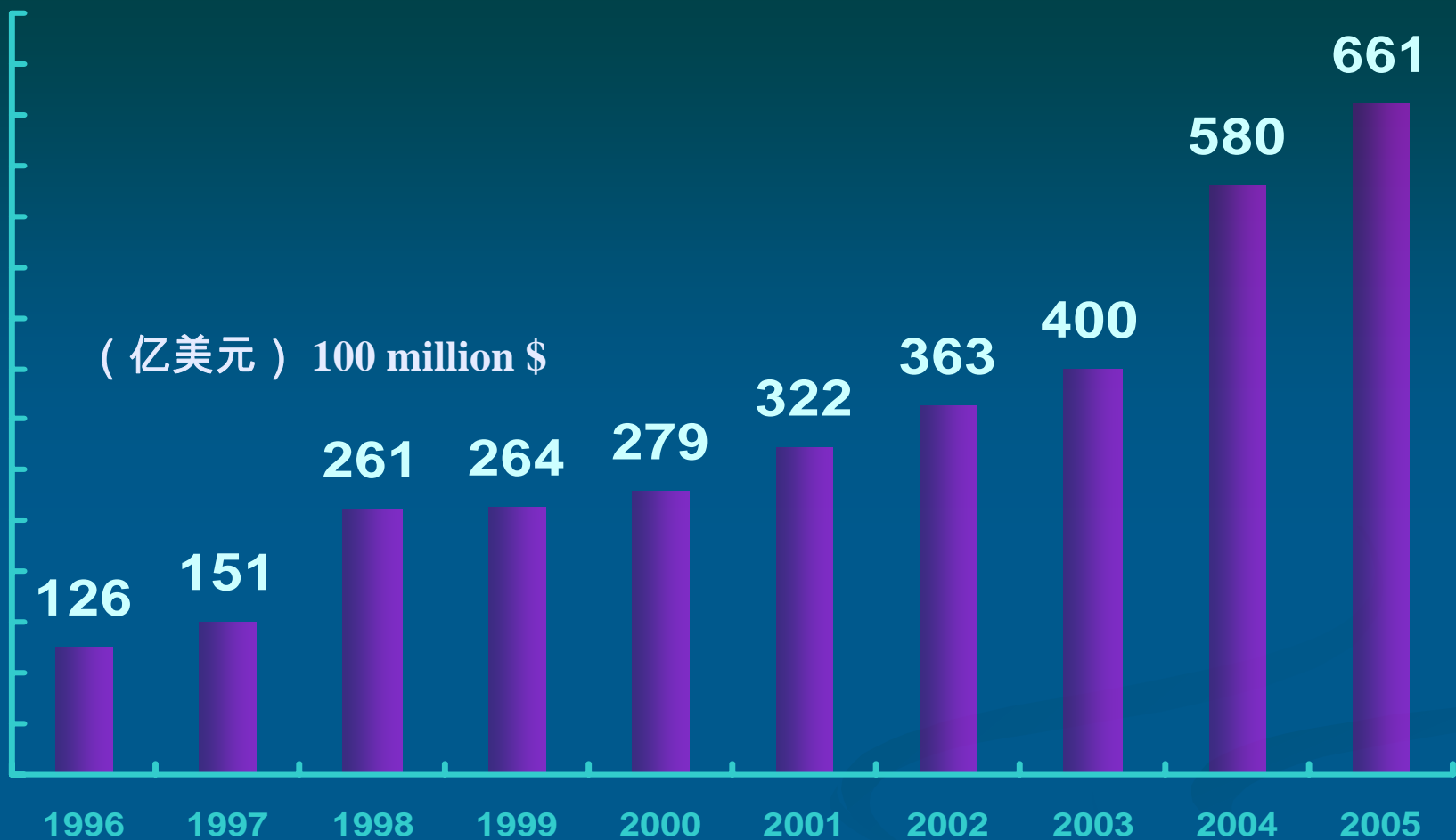
From 2001 to 2005

there is a nationwide increase of

- ◆ 270,000 km of highway mileage
- ◆ 25,000 km of expressway mileage

Investment in Highway Construction





- In 2001-2005, total investment on highway transportation construction is 240 billion \$ with an annual average growth rate of 18.7%
- It is 2 times of the investment in the “9th Five Year Plan” (1996-2000)

Layout of Asia Highway Network in China





The Chinese section of Euro-Asian linkage, traverses the eastern, central and western part of China, has taken shape and will be improved continuously.

Euro-Asian Links in Asian Highway

中亚地区亚洲公路网分布示意图



AH4 Urumchi—Kashi

AH5 Urumchi—Horgos

AH68 Jinghe—Alashankou

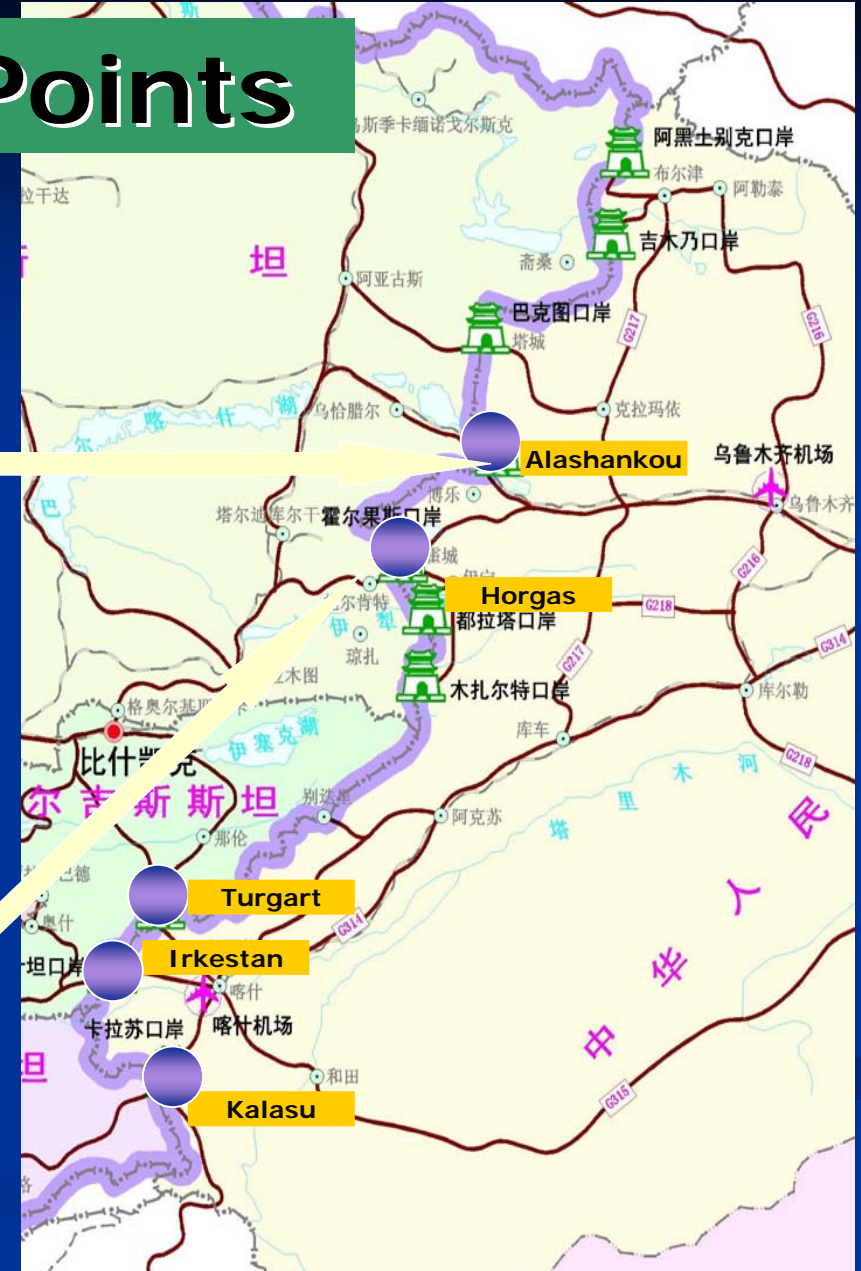

AH61 Kashi—Turgart

AH65 Kashi—Irkestan

Traffic Volume in Asia Highway Network



Border-crossing Points



Transport Cooperation

图2 我国与中亚已开通国际运输路线示意图



✓ 19 bi-lateral transport agreements

✓ 87 cross-border routes for passenger and cargo transport

A map of China with a red circle highlighting Shanghai Port. The map shows the coastline and major rivers, with a red circle placed over the Yangtze River delta region.

Shanghai Port

Largest sea port

3-rd largest container
port in the world

Throughput	Year 2006
Cargo	470 mil tons
Container	21.7 mil TEU

Lianyungang Port-Eastern start of Euro-Asian Linkages

Asian Linkages

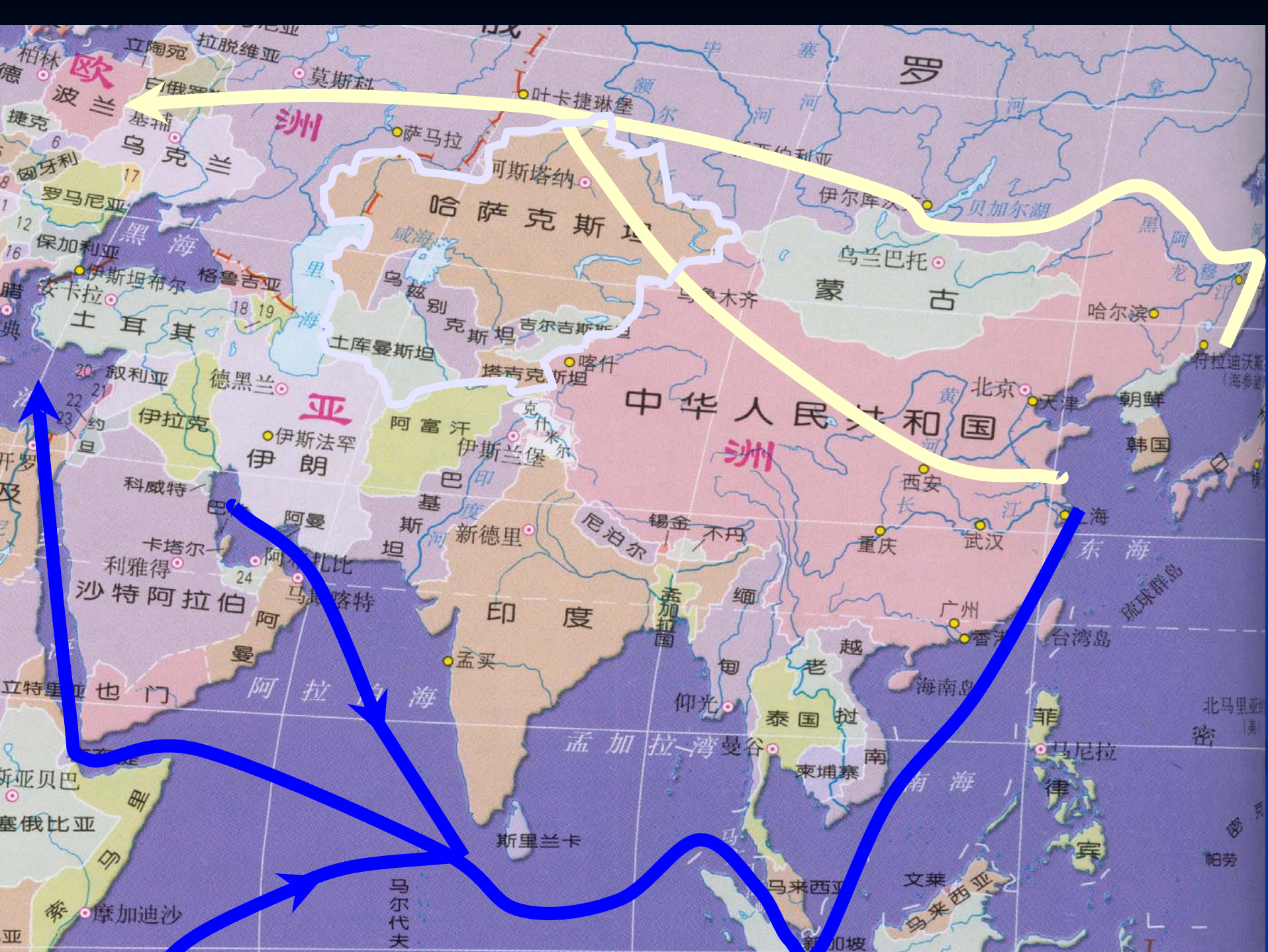


Contents

- **Introduction of Highway Development in China**
- **Status of Asian Highway and Euro-Asian Links**
- **Developments and Projects**

Prospects





欧

洲

亚

洲

中华人民共和国

哈萨克斯坦

蒙古

印度

沙特阿拉伯

阿拉伯海

孟加拉湾

南海

菲律宾

马来西亚

文莱

马来西亚

柏林

波兰

捷克

匈牙利

罗马尼亚

保加利亚

安卡拉

土耳其

叙利亚

伊拉克

科威特

卡塔尔

利雅得

沙特阿拉伯

也门

新加坡

马来西亚

文莱

摩加迪沙

莫斯科

叶卡捷琳堡

萨马拉

阿斯塔纳

乌兹别克斯坦

塔吉克斯坦

喀什

克什米尔

伊斯兰堡

新德里

孟买

仰光

曼谷

斯里兰卡

马尔代夫

贝加尔湖

乌兰巴托

蒙古

北京

天津

西安

重庆

武汉

广州

香港

上海

哈尔滨

朝鲜

韩国

台湾岛

琉球群岛

菲律宾

马尼拉

文莱

马来西亚

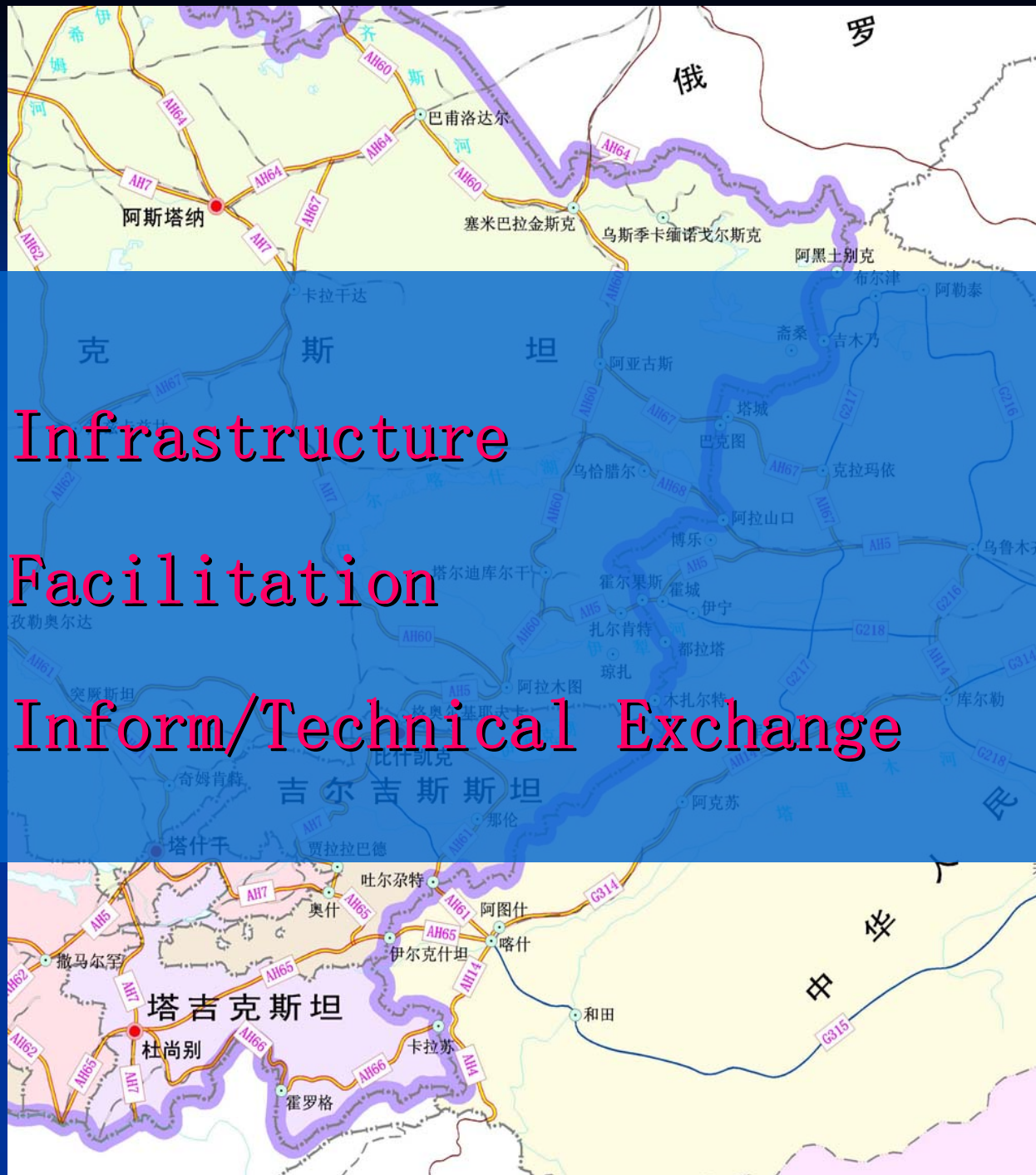
北马里亚纳

密克罗尼西亚

帕劳

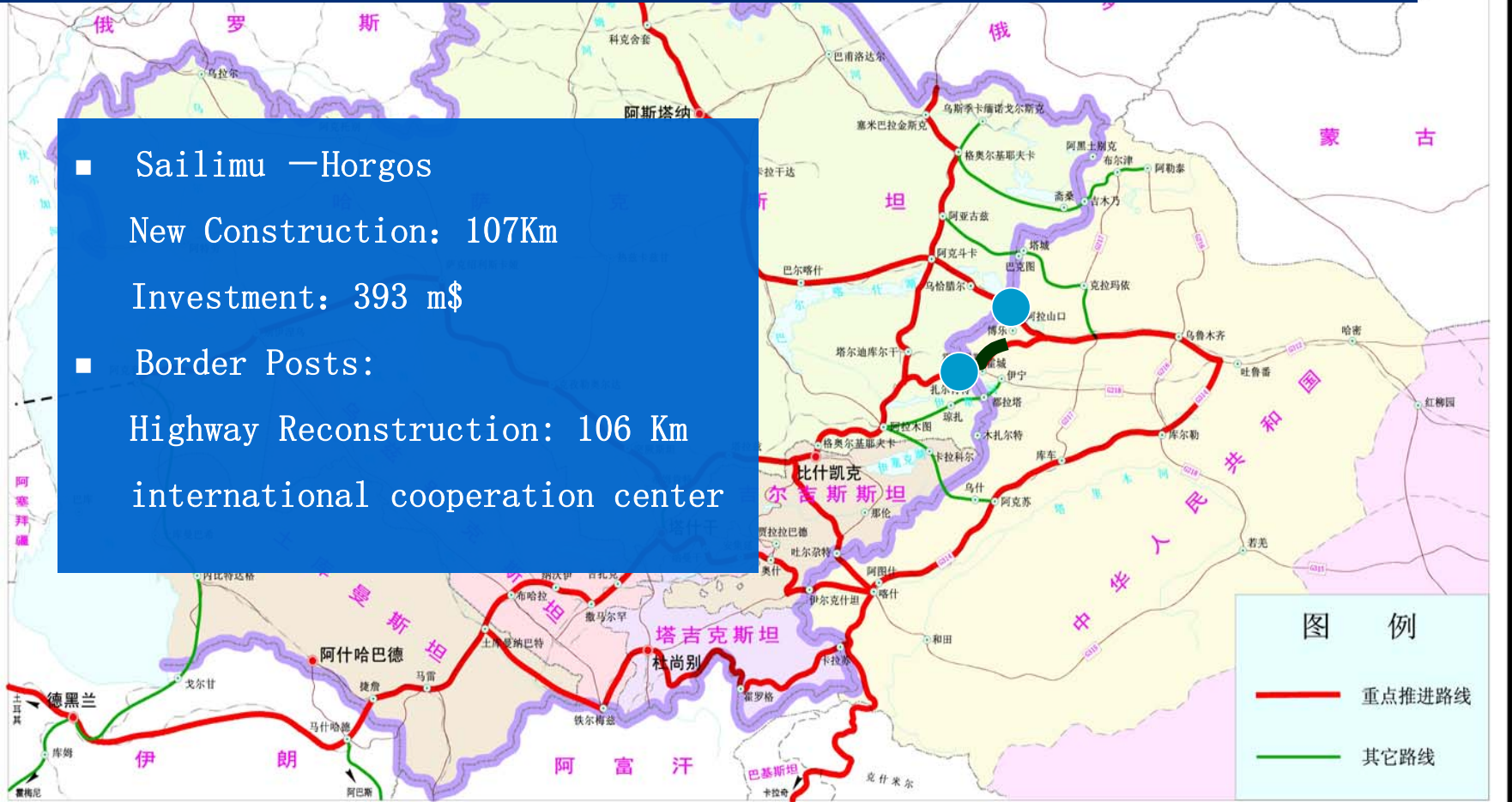
focus

- Infrastructure
- Facilitation
- Inform/Technical Exchange



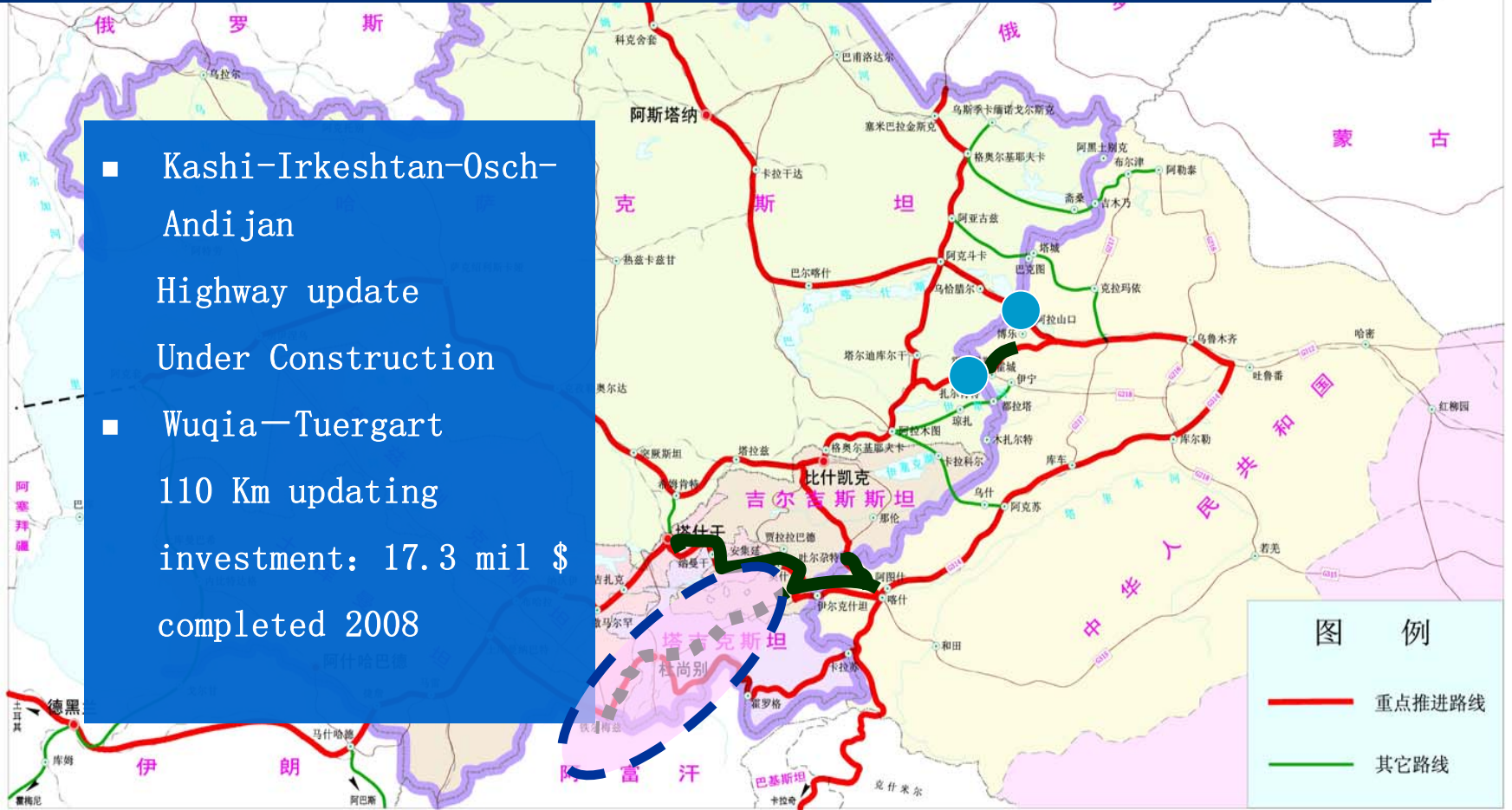
Projects — China/Kazakhstan

- Sailimu —Horgos
New Construction: 107Km
Investment: 393 m\$
- Border Posts:
Highway Reconstruction: 106 Km
international cooperation center



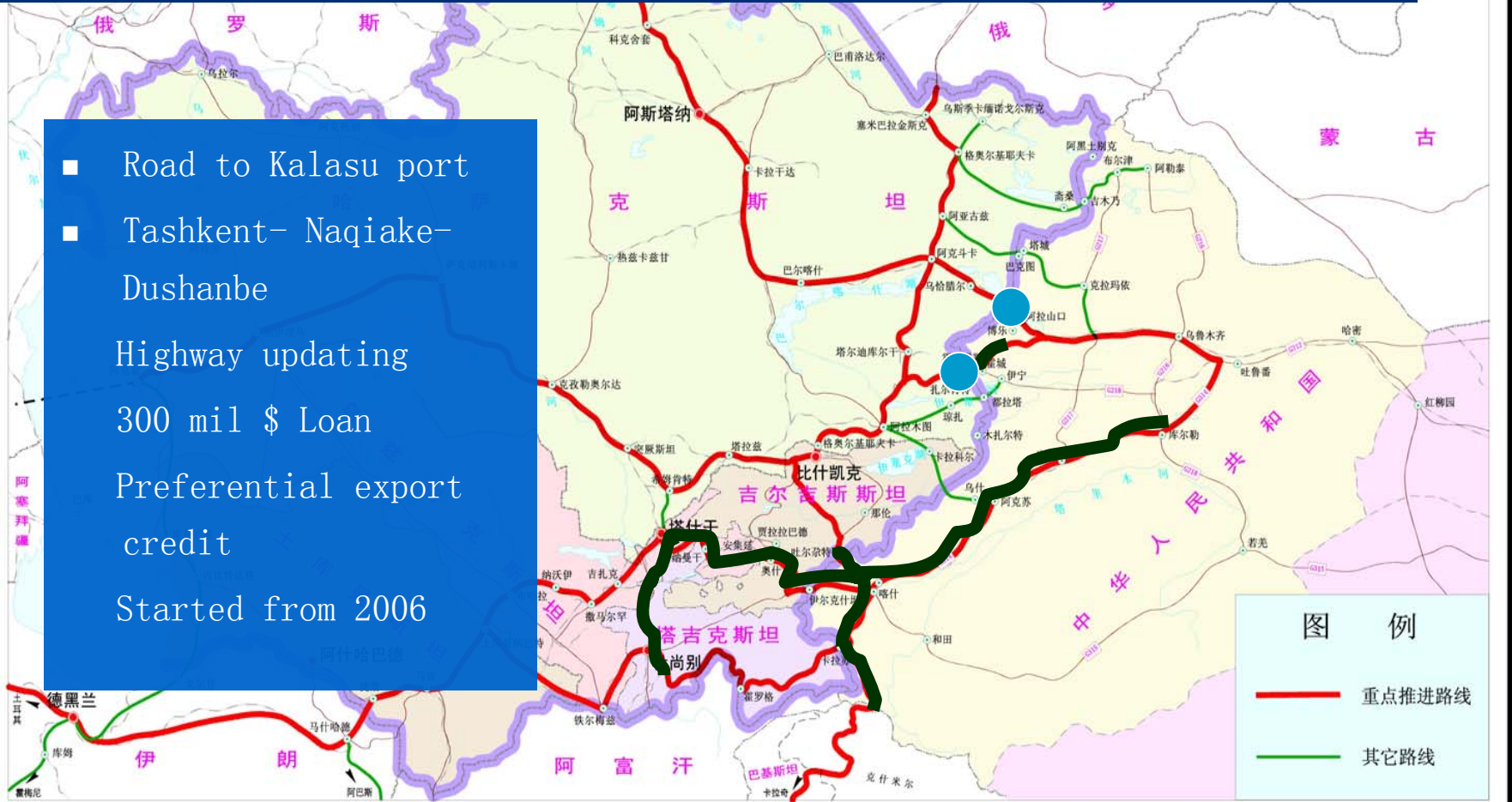
Projects — CH/KYG/UZB

- Kashi-Irkeshtan-Osch-Andijan Highway update Under Construction
- Wuqia-Tuergart 110 Km updating investment: 17.3 mil \$ completed 2008



Projects — China/Tajikistan

- Road to Kalasu port
 - Tashkent- Naqiake- Dushanbe
- Highway updating
300 mil \$ Loan
Preferential export credit
Started from 2006



Transport Facilitation

- multi-lateral transport agreement in Sco
- providing efficient service of seaports
- opening and extending international transport routes
- decreasing transport barriers

沿线各国及有关国际组织加强沟通与交流，开展多渠道、多形式合作活动，充分交流信息，交换意见

Communication and understanding be further enhanced between and among relevant countries and international organizations, diversifying transportation cooperation be carried out, information and opinions be timely exchanged

Gao Meizhen

**Transport Planning and
Research Institute**

Ministry of Communications

100029, Beijing, China

gaomz@tpri.gov.cn

www.tpri.gov.cn



谢谢!

Thank you for your
attention