



**REPUBLIC OF ARMENIA**

**TRANSPORT INFRASTRUCTURE DEVELOPMENT IN THE CONTEXT OF  
EUROASIAN TRANSPORT LINKS**



# Republic of Armenia

Territory: 29.800 square kilometers

Population: 3.5 million

Capital city: Yerevan

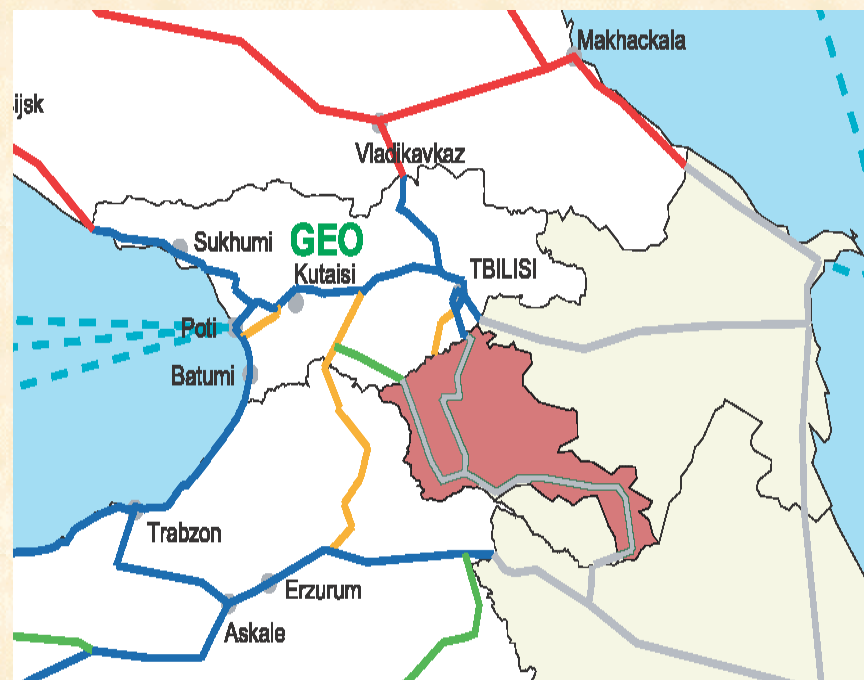
Geographic location: lies in a triangular section of the Trans-Caucasus, bordered by

- Georgia
- Turkey
- Iran
- Azerbaijan

Mountainous relief,

Average altitude above the sea level is 1800 meters

Access to sea: Landlocked country



# Transport Infrastructure

## ROADS

- **Length of Roads: 7700 km, from which**

- International significance: 1560 km
- Republican significance: 1800 km
  - First category: 150 km
  - Second category: 400 km



- **Transiting opportunities and border crossings**

- with Georgia - 3 roads**

*(Bavra / Jdanovi, Gogavan / Guguti, Bagratashen / Sadakhlo)*

- with Turkey - 2 roads**

*(Akhuryan / Dogukapi, Margara / Igdir)*

- with Iran - 1 road**

*(Agarak / Tabriz)*


- with Azerbaijan - 6 roads**

*(Ijevan / Kazakh, Vardenis / Qelbajar, Goris / Lachin, Yerashk / Sadarak, Ordubad / Meghri, Meghri / Minjevan)*



# Transport Infrastructure

## RAILWAY



Length of Railroad: 840 km

Operating railroad: 342 Km (Yeraskh –Yerevan - Ayrum)

Intermodal Container Terminals: Yerevan, Gyumri

Transiting opportunities and border crossings

with Georgia - 1 railroad  
(Ayrum / Sadakhlo)

with Turkey - 1 railroad  
(Akhuryan / Dogukapi [Kars - Gyumri])

with Azerbaijan - 2 railroads (+2)  
(Yeraskh / Sadarak , Ijevan / Kazakh)



# INVESTMENTS IN TRANSPORT SECTOR



## **State Budget:** Road maintenance:

2008 – 62 million USD

2007 – 50 million USD

2006 - 42 million USD

2005 – 33 million USD

2004 – 15 million USD

## **Linsi Foundation**

### “Road rehabilitation and construction”:

2002-2003 – 98 million USD

2006-2007 – 40 million USD



## **Asian Development Bank**

Rural roads rehabilitation project

2008-2011 – 30.6 million USD



## **World Bank “Armenian Highways”:**

1995-2000 – 39 million USD

## **World Bank “Transport Project”:**

2000-2004 – 49.2 million USD



## **Millennium Challenge Corporation**

Rehabilitation and maintenance of roads  
having local and community significance”:

2007-2011 – 67 million USD

# International transport corridors and projects

## TEM



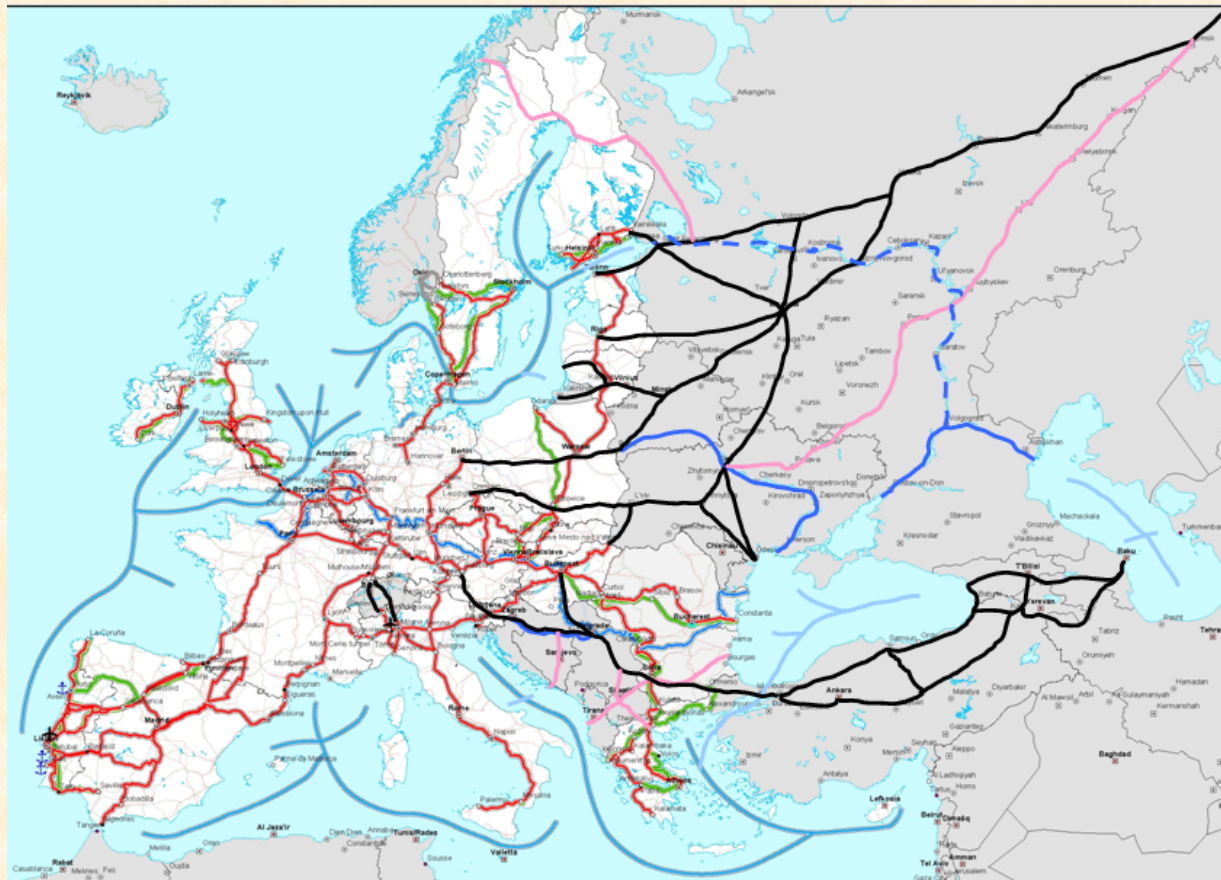
# International transport corridors and projects

## TRACECA



# International transport corridors and projects

## HIGH LEVEL GROUP

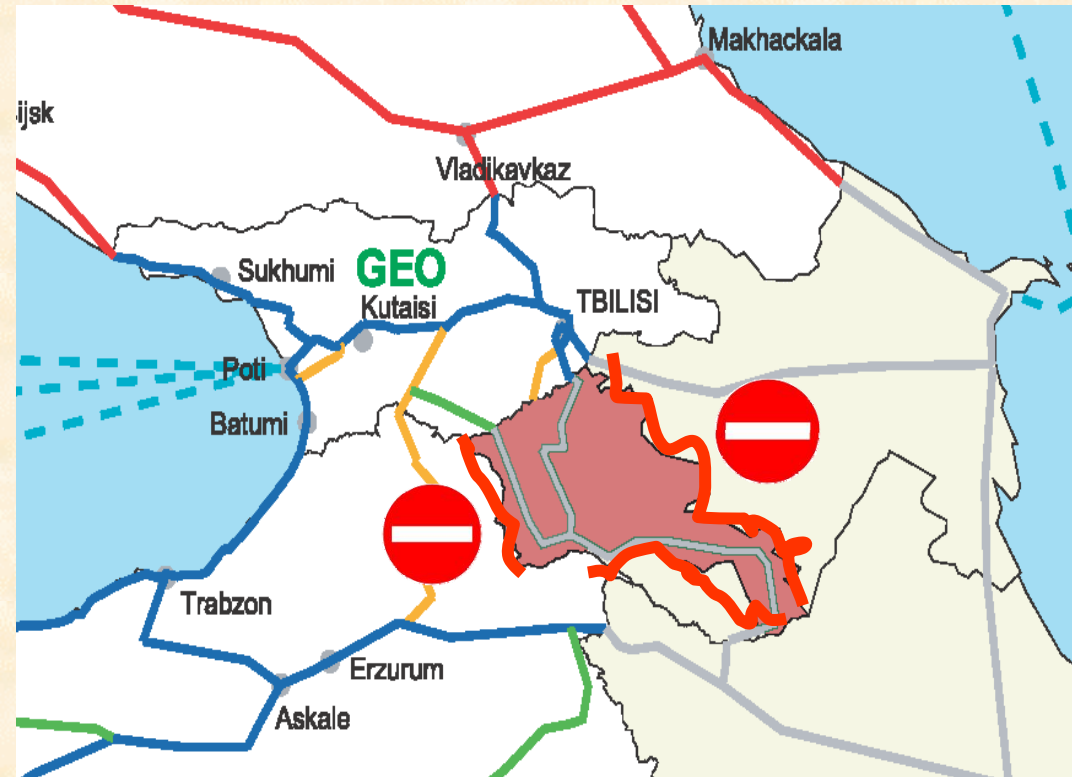




# Transport infrastructure in South Caucasus

- **Problems, obstacles**

**No.1** : Non-operational links  
EAST AND WEST



# Transport infrastructure in South Caucasus

## Non - operating segments (x)

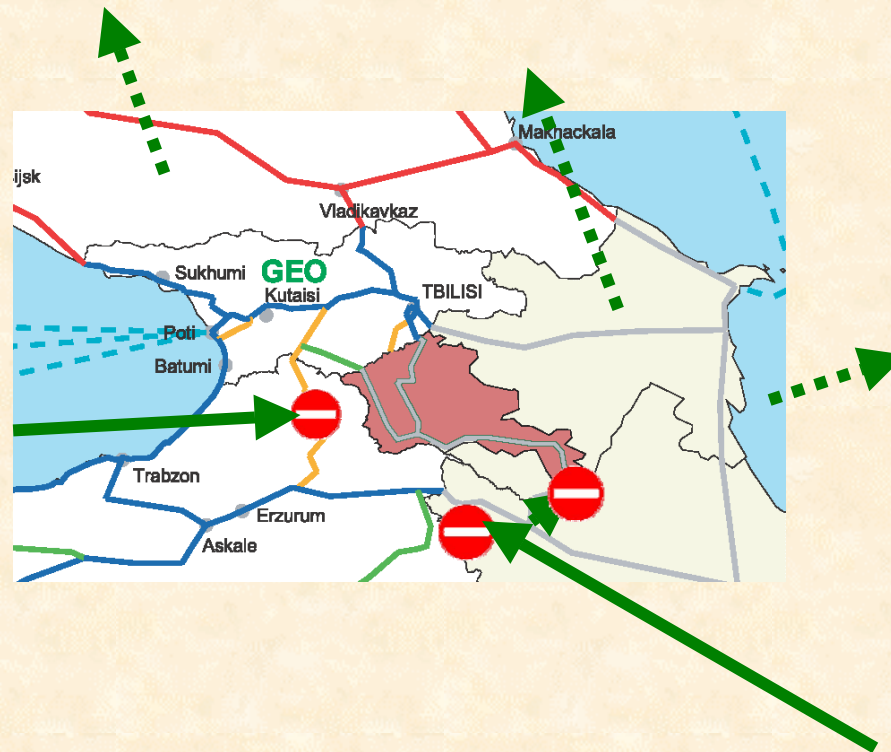
- European Union – Turkey X Armenia – South Caucasus, Russia, Central Asia



# Transport infrastructure in South Caucasus

## Non – operating segments (x)

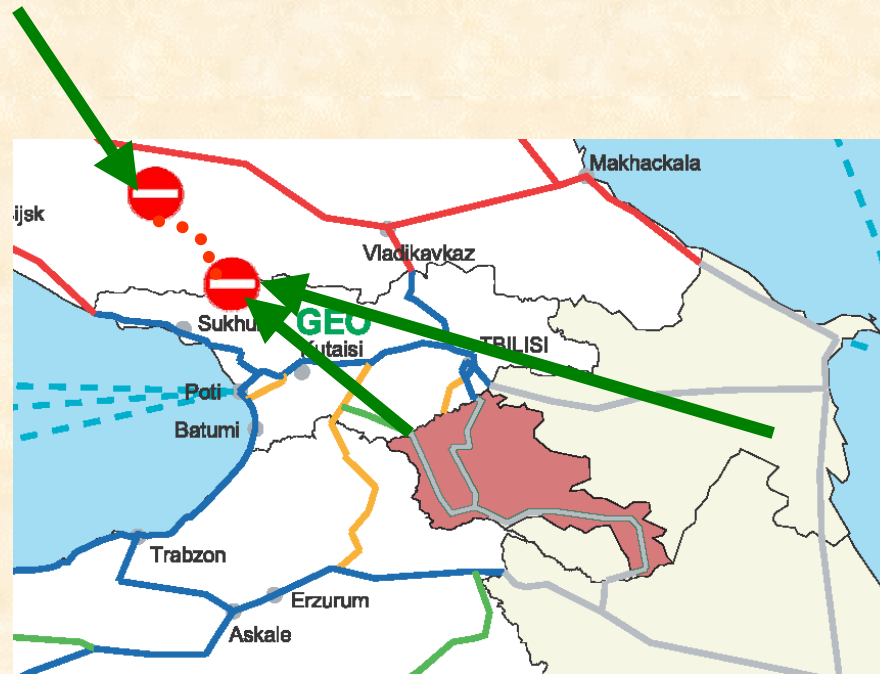
- Turkey, Iran X Armenia X Azerbaijan - Russia, Central Asia




# Transport infrastructure in South Caucasus

## Non – operating sections (x)

- Armenia – Georgia X Abkhazian Railway X Russia





**THANK YOU FOR ATTENTION !**

*Represented by:*

**Mr. Gagik GRIGORYAN,**

**Head of Foreign Relations Department, Ministry of  
Transport and Communication of the Republic of  
Armenia**