

Transport Statistics Infocard

UKRAINE



• Area: 603,700 km² • Inhabitants: 42,269,801 (2018)

Contracting Party to 20 UN Transport Conventions (of which 10 UN Road Safety Conventions) under the purview of UNECE Inland Transport Committee.

Road and rail statistics

Number of passenger cars (thousand), 2011	6,901
Motorization rate (No. of passenger cars per thousand inhabitants), 2011	151
New registrations of alternative fuel passenger cars (% of total)	..
Length of railway lines (km), 2016	20,952

Road casualty statistics

Fatalities, 2018	3,409
Injured, 2018	31,186

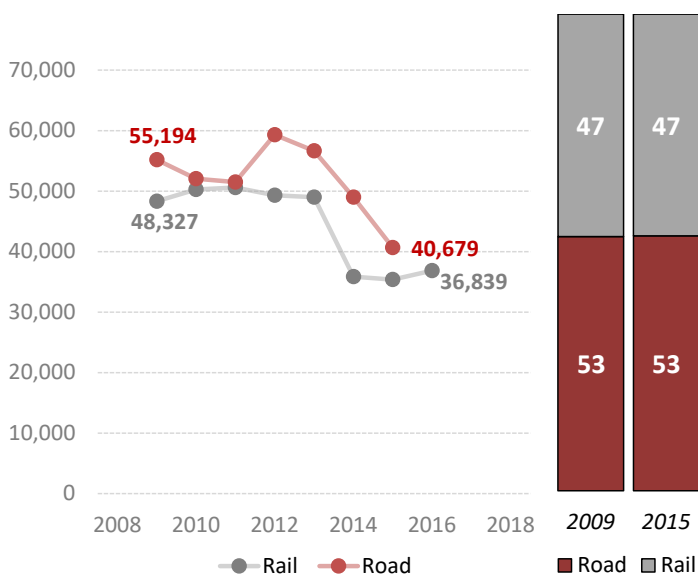
Road deaths per

Million inhabitants, 2018	81
100,000 passenger cars, 2011	71

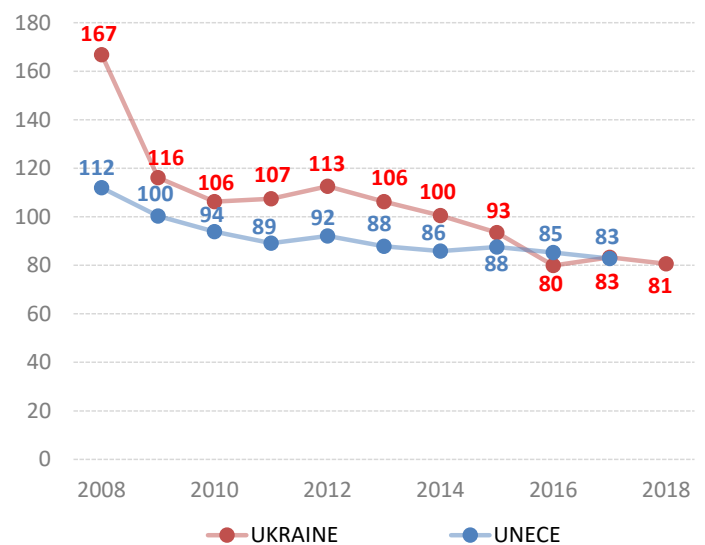
Vulnerable road users (% of total deaths)

Pedestrian and cyclists, 2018	44.0
Motorcyclists, 2018	6.3

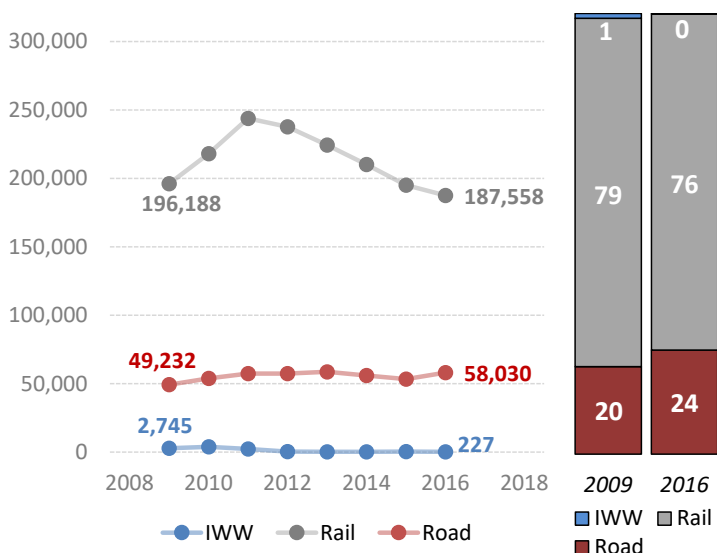
Passenger-km by mode (million) and modal share (%)¹



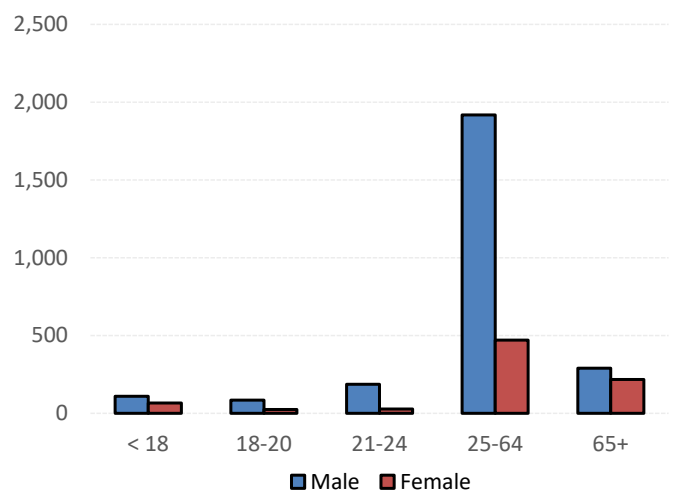
Road fatalities per million inhabitants



Tonne-km by mode (million) and modal share (%)



Road traffic fatalities by gender and age, 2018



Source: UNECE Transport Statistics Database.

Note: For road safety graphics, UNECE refers to the average value of ECE member States. IWW = inland waterways. Alternative fuel refers to fuel types other than petrol, diesel or hybrids.

¹ Road passenger-km refers only to "Motor coaches, Buses, etc"

- Not applicable / .. Not available.