


Transport Statistics Infocard

NORWAY



• Area: 323,759 km² • Inhabitants: 5,314,000 (2018)

Contracting Party to 28 UN Transport Conventions (of which 9 UN Road Safety Conventions) under the purview of UNECE Inland Transport Committee.

Road and rail statistics

Number of passenger cars (thousand), 2018	2,752
Motorization rate (No. of passenger cars per thousand inhabitants), 2018	518
New registrations of alternative fuel passenger cars (% of total), 2018	33.4
Length of railway lines (km), 2018	3,887

Road casualty statistics

Fatalities, 2017	106
Injured, 2017	4,909

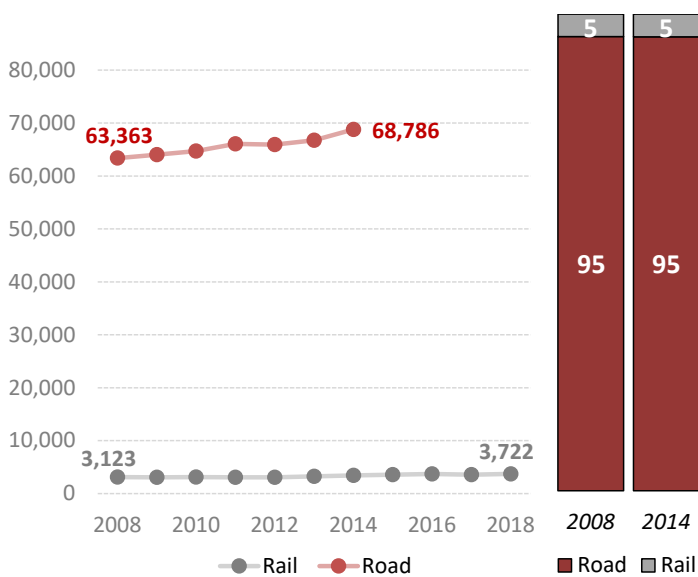
Road deaths per

Million inhabitants, 2017	20
100,000 passenger cars, 2017	4

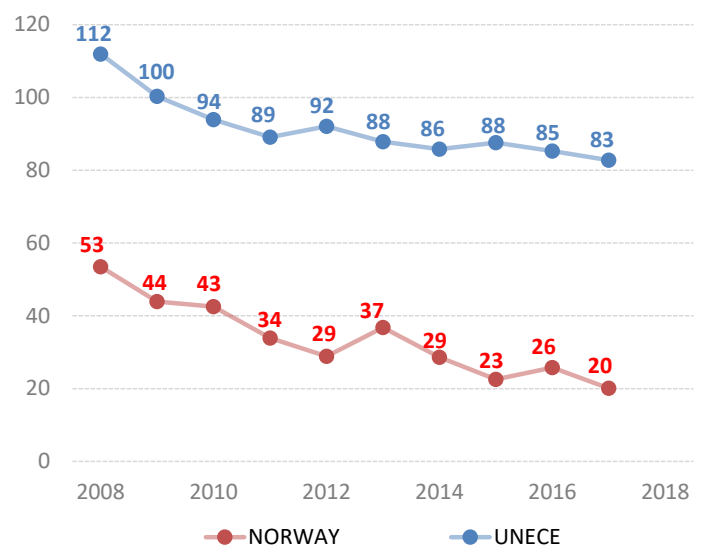
Vulnerable road users (% of total deaths)

Pedestrian and cyclists, 2013	13.9
Motorcyclists, 2009	12.7

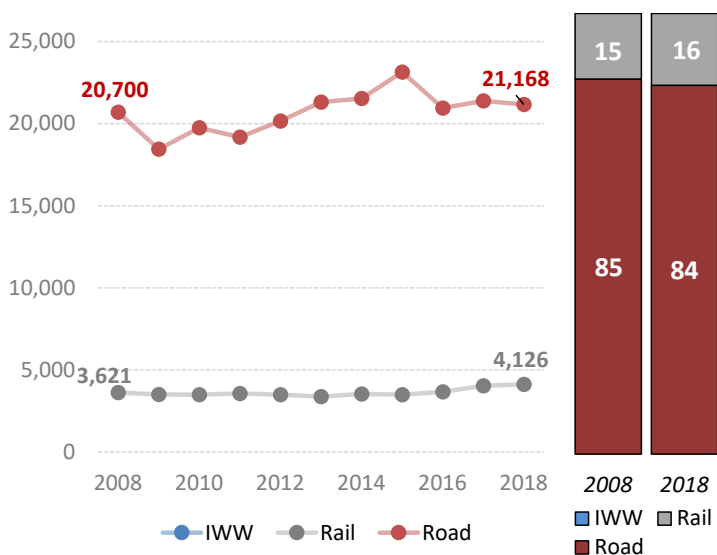
Passenger-km by mode (million) and modal share (%)



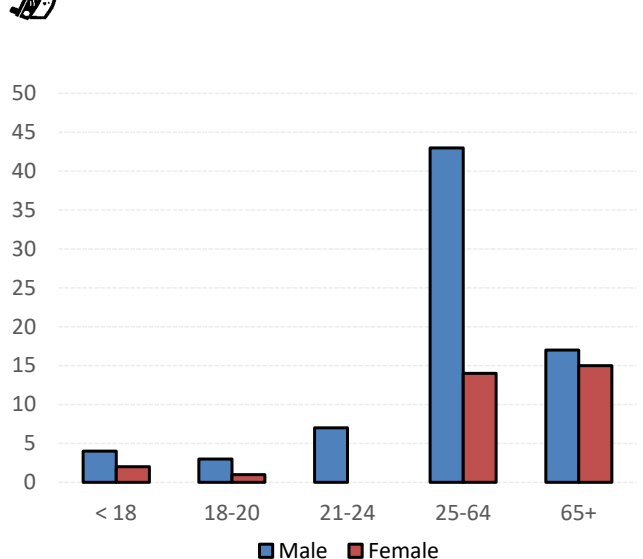
Road fatalities per million inhabitants



Tonne-km by mode (million) and modal share (%)¹



Road traffic fatalities by gender and age, 2017



Source: UNECE Transport Statistics Database.

Note: For road safety graphics, UNECE refers to the average value of ECE member States. IWW = inland waterways. Alternative fuel refers to fuel types other than petrol, diesel or hybrids.

¹ Road tonne-km refer to only goods carried by Norwegian lorries with carrying capacity of 3.5 tonnes or more.