

Transport Statistics Infocard

NORTH MACEDONIA



• Area: 25,713 km² • Inhabitants: 2,073,702 (2017)

Contracting Party to 17 UN Transport Conventions (of which 9 UN Road Safety Conventions) under the purview of UNECE Inland Transport Committee.

Road and rail statistics

Number of passenger cars (thousand), 2017	403
Motorization rate (No. of passenger cars per thousand inhabitants), 2017	194
New registrations of alternative fuel passenger cars (% of total)	..
Length of railway lines (km), 2017	683

Road casualty statistics

Fatalities, 2018	133
Injured, 2018	5,860

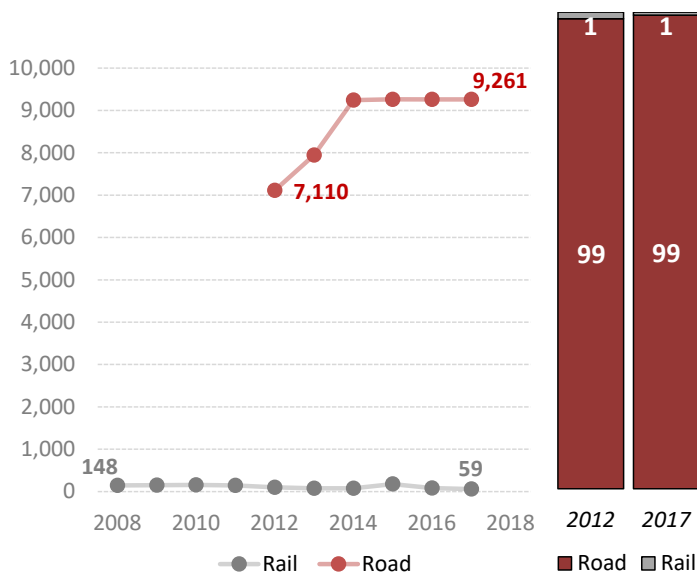
Road deaths per

Million inhabitants, 2017	75
100,000 passenger cars, 2017	38

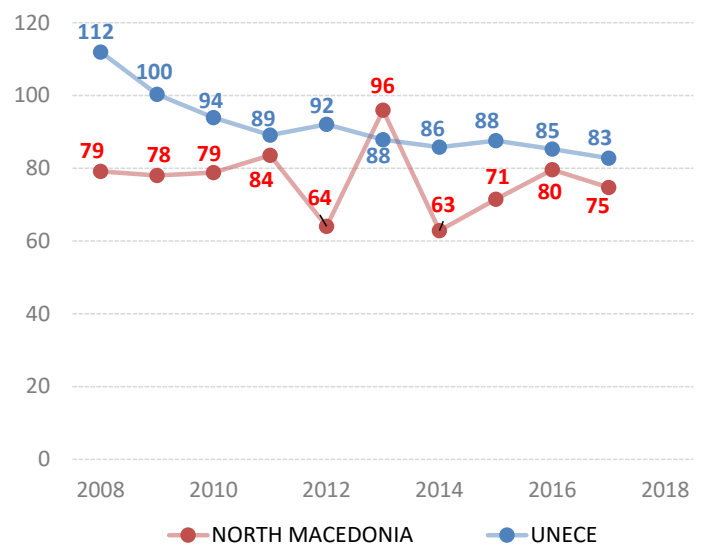
Vulnerable road users (% of total deaths)

Pedestrian and cyclists, 2018	22.6
Motorcyclists, 2018	12.8

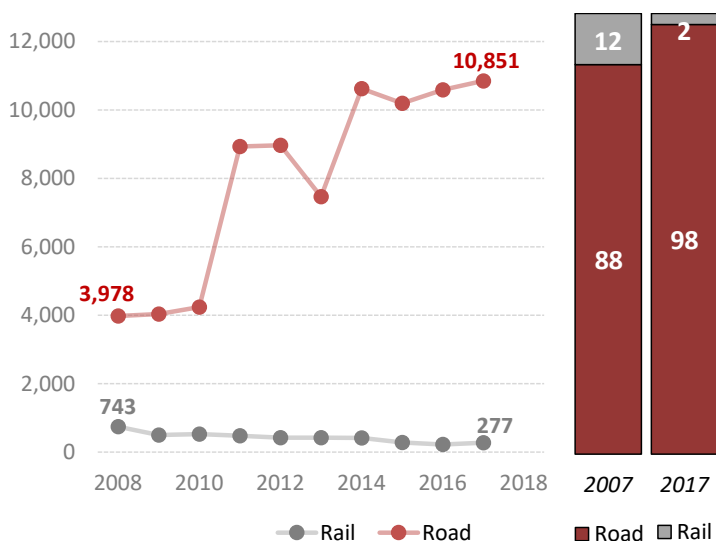
Passenger-km by mode (million) and modal share (%)



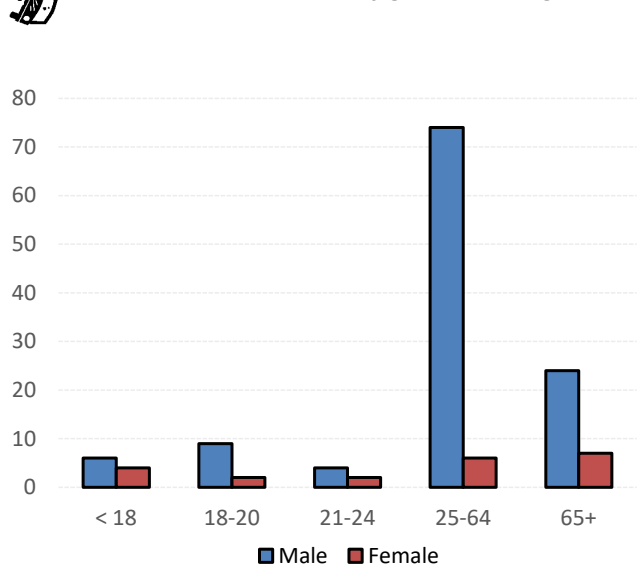
Road fatalities per million inhabitants



Tonne-km by mode (million) and modal share (%)



Road traffic fatalities by gender and age, 2018



Source: UNECE Transport Statistics Database.

Note: For road safety graphics, UNECE refers to the average value of ECE member States. IWW = inland waterways. Alternative fuel refers to fuel types other than petrol, diesel or hybrids.

- Not applicable / .. Not available.