

Transport Statistics Infocard

NETHERLANDS



• Area: 41,526 km² • Inhabitants: 17,232,000 (2018)

Contracting Party to 44 UN Transport Conventions (of which 16 UN Road Safety Conventions) under the purview of UNECE Inland Transport Committee.

Road and rail statistics

Number of passenger cars (thousand), 2017	8,373
Motorization rate (No. of passenger cars per thousand inhabitants), 2017	489
New registrations of alternative fuel passenger cars (% of total), 2017	2.5
Length of railway lines (km), 2017	3,055

Road casualty statistics

Fatalities, 2017	535
Injured, 2017 ¹	20,509

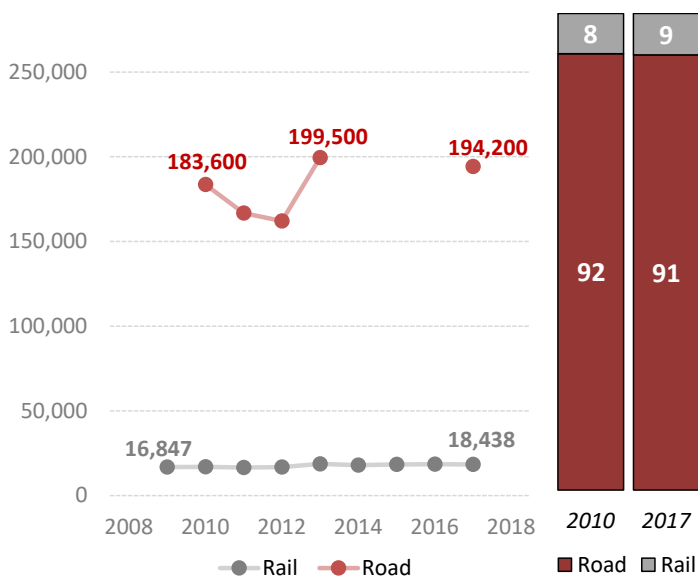
Road deaths per

Million inhabitants, 2017	31
100,000 passenger cars, 2017	6

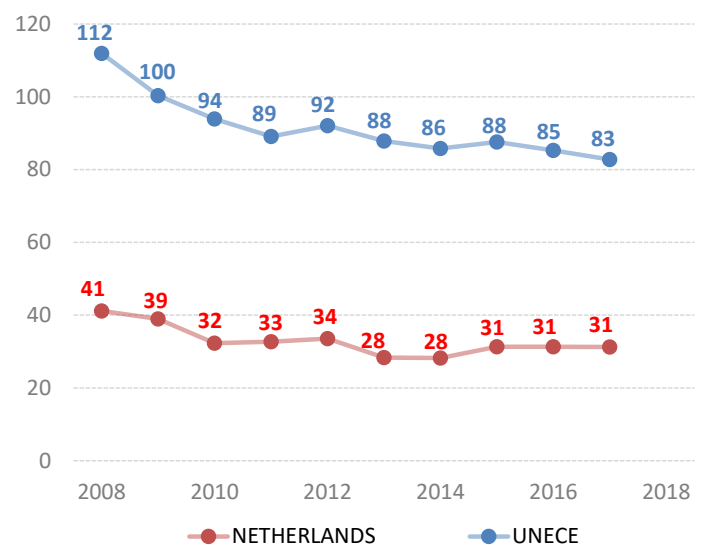
Vulnerable road users (% of total deaths)

Pedestrian and cyclists	..
Motorcyclists, 2009	10.6

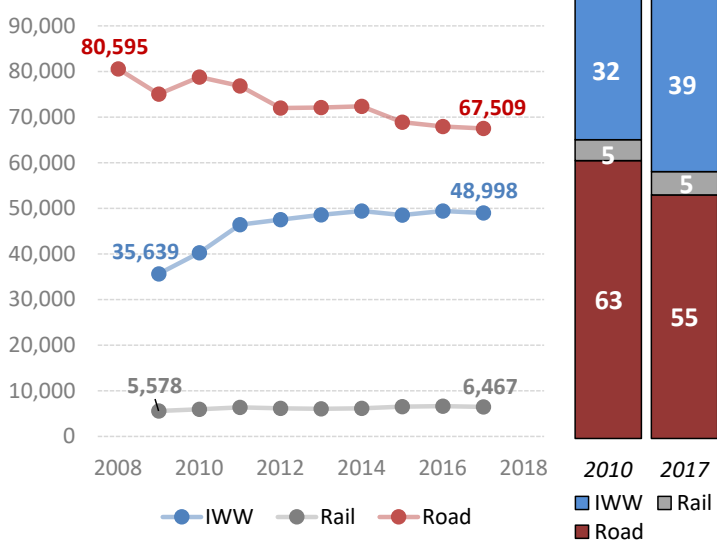
Passenger-km by mode (million) and modal share (%)



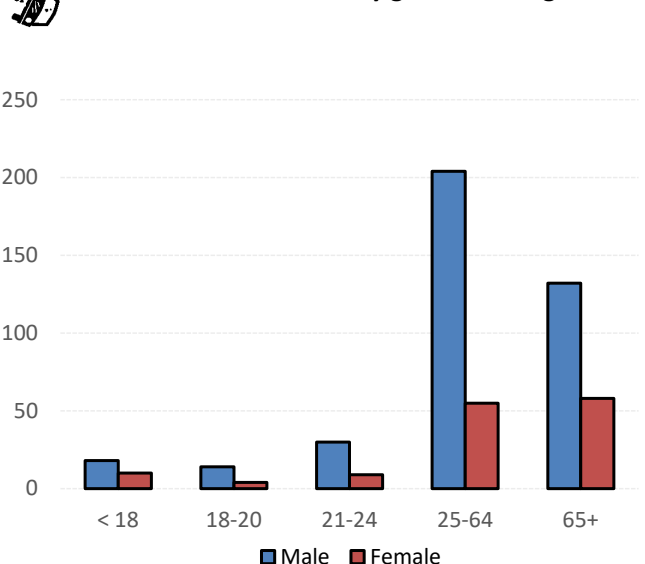
Road fatalities per million inhabitants



Tonne-km by mode (million) and modal share (%)



Road traffic fatalities by gender and age, 2017



Source: UNECE Transport Statistics Database.

Note: For road safety graphics, UNECE refers to the average value of ECE member States. IWW = inland waterways. Alternative fuel refers to fuel types other than petrol, diesel or hybrids.

¹ Injured persons refer to persons who were hospitalized

- Not applicable / .. Not available.