

# Transport Statistics Infocard

## IRELAND



• Area: 70,273 km<sup>2</sup> • Inhabitants: 4,860,650 (2018)

Contracting Party to 19 UN Transport Conventions (of which 4 UN Road Safety Conventions) under the purview of UNECE Inland Transport Committee.

### Road and rail statistics

Number of passenger cars (thousand), 2017	2,142
Motorization rate (No. of passenger cars per thousand inhabitants), 2017	446
New registrations of alternative fuel passenger cars (% of total), 2017	4.1
Length of railway lines (km), 2017	1,931

### Road casualty statistics

Fatalities, 2017	157
Injured, 2015	7,819

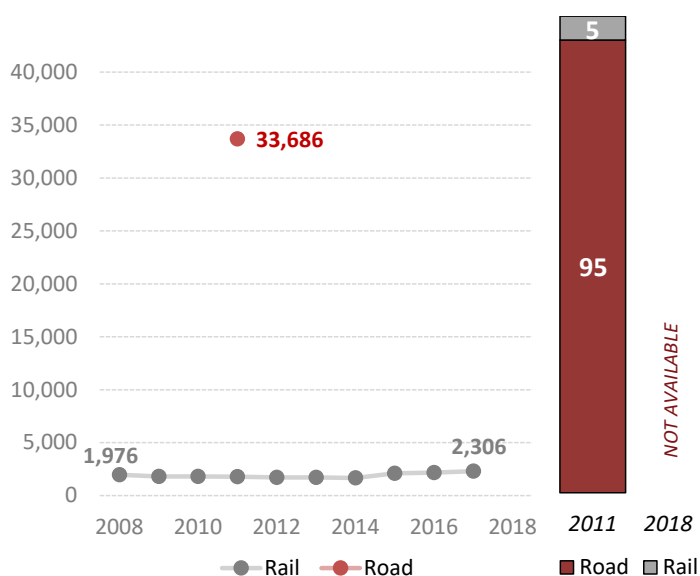
### Road deaths per

Million inhabitants, 2017	33
100,000 passenger cars, 2017	7

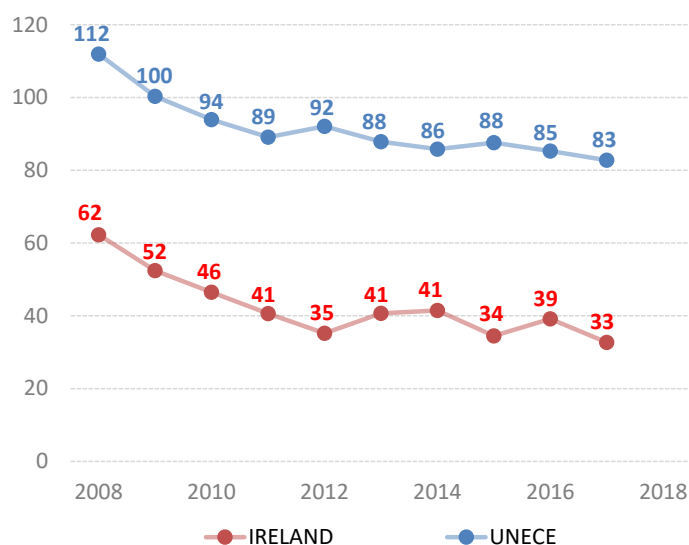
### Vulnerable road users (% of total deaths)

Pedestrian and cyclists, 2012	22.8
Motorcyclists	..

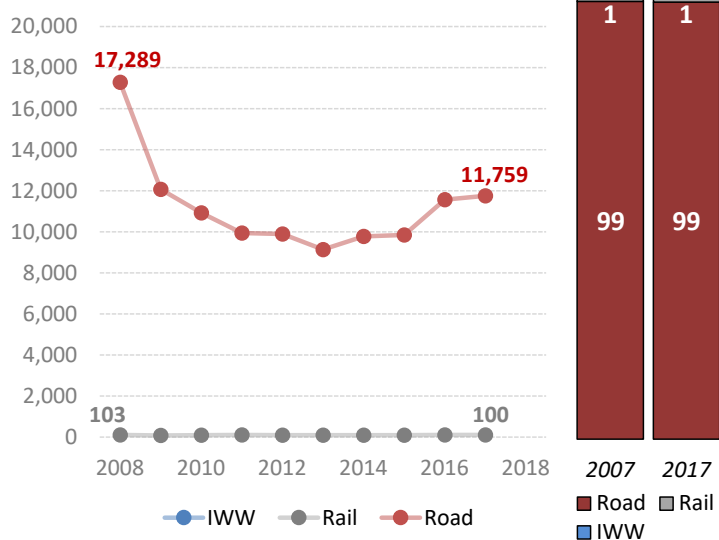
### Passenger-km by mode (million) and modal share (%)



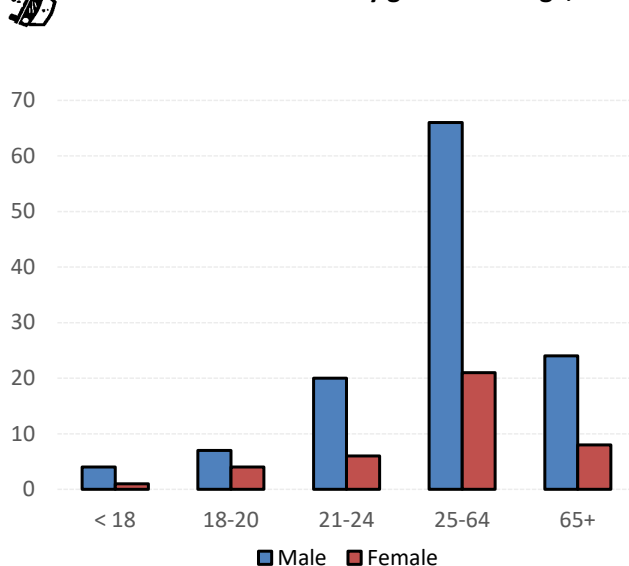
### Road fatalities per million inhabitants



### Tonne-km by mode (million) and modal share (%)



### Road traffic fatalities by gender and age, 2015



Source: UNECE Transport Statistics Database.

Note: For road safety graphics, UNECE refers to the average value of ECE member States. IWW = inland waterways. Alternative fuel refers to fuel types other than petrol, diesel or hybrids.

- Not applicable / .. Not available.