

Transport Statistics Infocard

GERMANY



• Area: 357,030 km² • Inhabitants: 82,902,000 (2018)

Contracting Party to 33 UN Transport Conventions (of which 12 UN Road Safety Conventions) under the purview of UNECE Inland Transport Committee.

Road and rail statistics

Number of passenger cars (thousand), 2017	46,475
Motorization rate (No. of passenger cars per thousand inhabitants), 2017	562
New registrations of alternative fuel passenger cars (% of total), 2017	4.2
Length of railway lines (km), 2017	38,594

Road casualty statistics

Fatalities, 2017	3,180
Injured, 2017	390,312

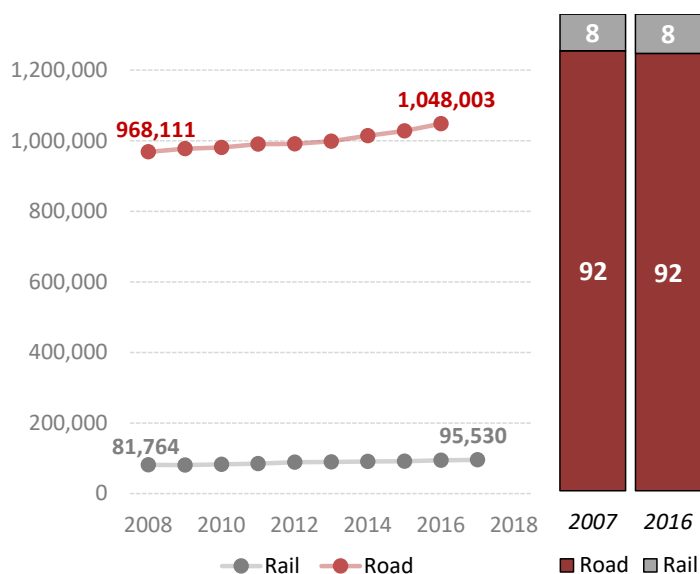
Road deaths per

Million inhabitants, 2017	38
100,000 passenger cars, 2017	7

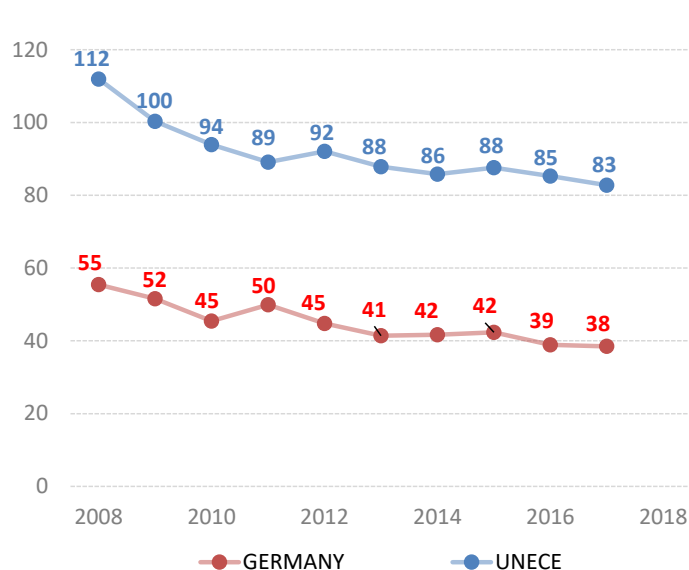
Vulnerable road users (% of total deaths)

Pedestrian and cyclists, 2013	27.3
Motorcyclists, 2009	15.7

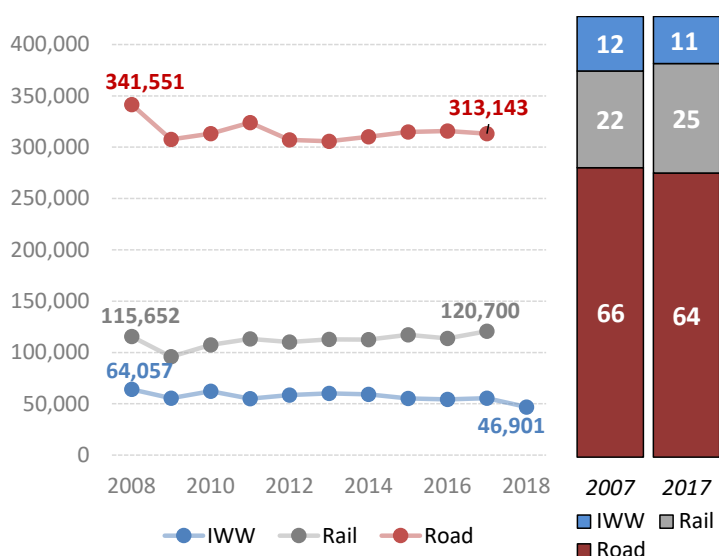
Passenger-km by mode (million) and modal share (%)



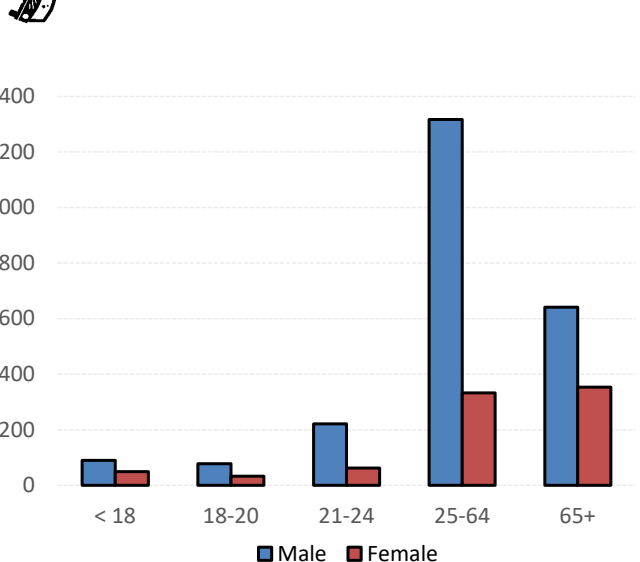
Road fatalities per million inhabitants



Tonne-km by mode (million) and modal share (%)



Road traffic fatalities by gender and age, 2017



Source: UNECE Transport Statistics Database.

Note: For road safety graphics, UNECE refers to the average value of ECE member States. IWW = inland waterways. Alternative fuel refers to fuel types other than petrol, diesel or hybrids.