


Transport Statistics Infocard

GEORGIA



• Area: 69,700 km² • Inhabitants: 3,726,549 (2018)

Contracting Party to 17 UN Transport Conventions (of which 10 UN Road Safety Conventions) under the purview of UNECE Inland Transport Committee.

Road and rail statistics

Number of passenger cars (thousand), 2014	821
Motorization rate (No. of passenger cars per thousand inhabitants), 2014	221
New registrations of alternative fuel passenger cars (% of total)	..
Length of railway lines (km), 2016	1,576

Road casualty statistics

Fatalities, 2018	459
Injured, 2018	9,047

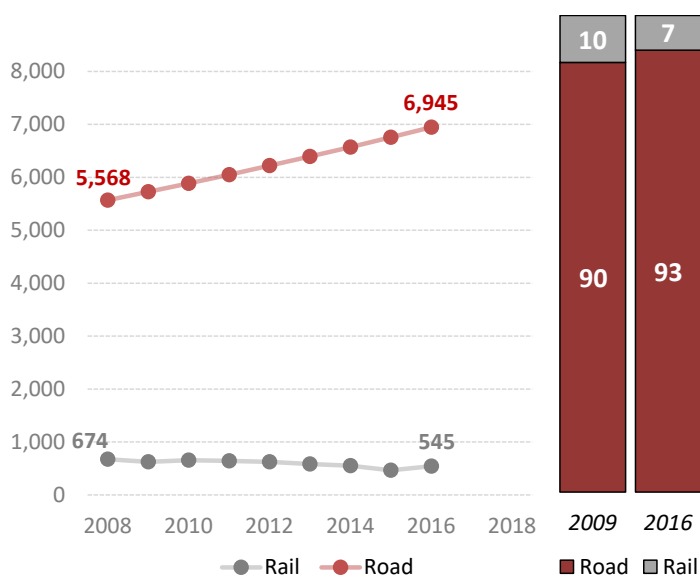
Road deaths per

Million inhabitants, 2018	123
100,000 passenger cars, 2014	62

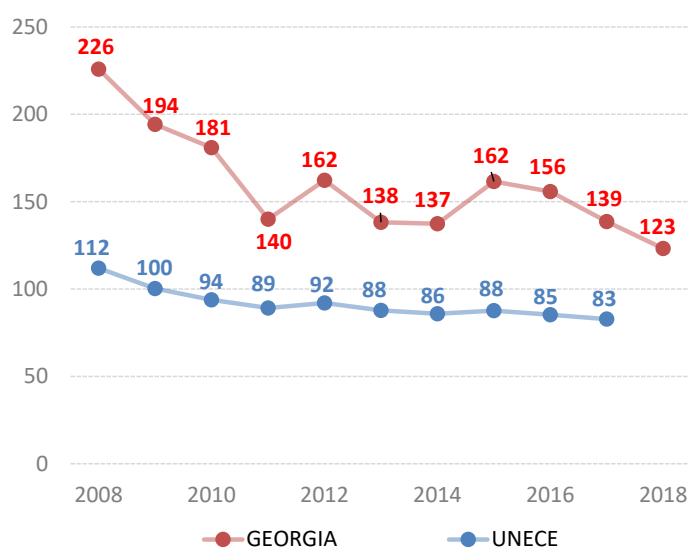
Vulnerable road users (% of total deaths)

Pedestrian and cyclists, 2013	24.5
Motorcyclists	..

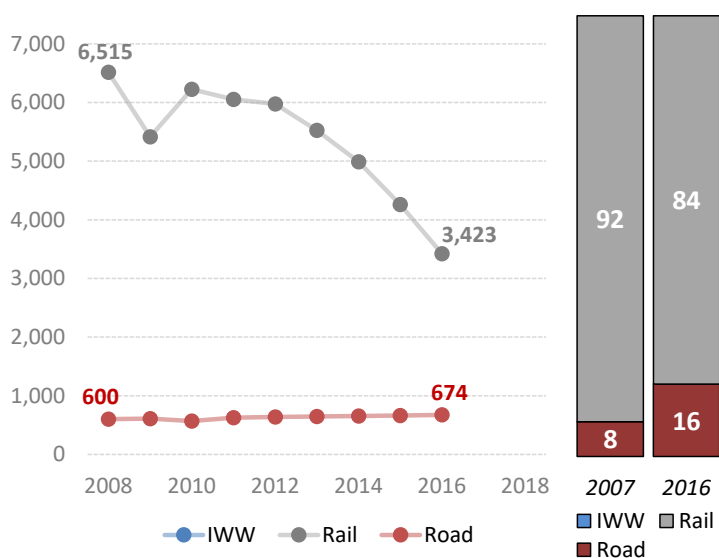
Passenger-km by mode (million) and modal share (%)¹



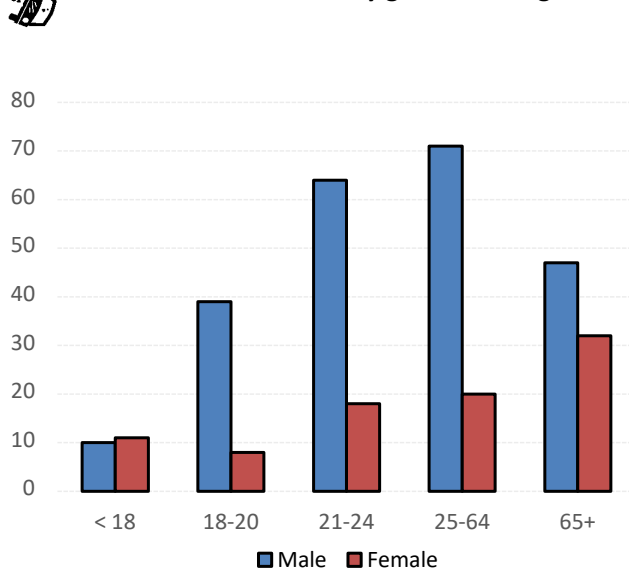
Road fatalities per million inhabitants



Tonne-km by mode (million) and modal share (%)



Road traffic fatalities by gender and age, 2018²



Source: UNECE Transport Statistics Database.

Note: For road safety graphics, UNECE refers to the average value of ECE member States. IWW = inland waterways. Alternative fuel refers to fuel types other than petrol, diesel or hybrids.

¹ Road passenger-km refers only to Motor coaches, Buses, etc

² "< 18" refers to "< 17", "18-20" refers to "17-20", "21-24" refers to "21-25", "25-64" refers to "26-60", "65+" refers to "60+"

- Not applicable / .. Not available.