


Transport Statistics Infocard

CZECHIA



• Area: 78,866 km² • Inhabitants: 10,636,040 (2018)

Contracting Party to 36 UN Transport Conventions (of which 13 UN Road Safety Conventions) under the purview of UNECE Inland Transport Committee.

Road and rail statistics

Number of passenger cars (thousand), 2017	5,538
Motorization rate (No. of passenger cars per thousand inhabitants), 2017	523
New registrations of alternative fuel passenger cars (% of total)	..
Length of railway lines (km), 2017	9,567

Road casualty statistics

Fatalities, 2017	577
Injured, 2017	27,006

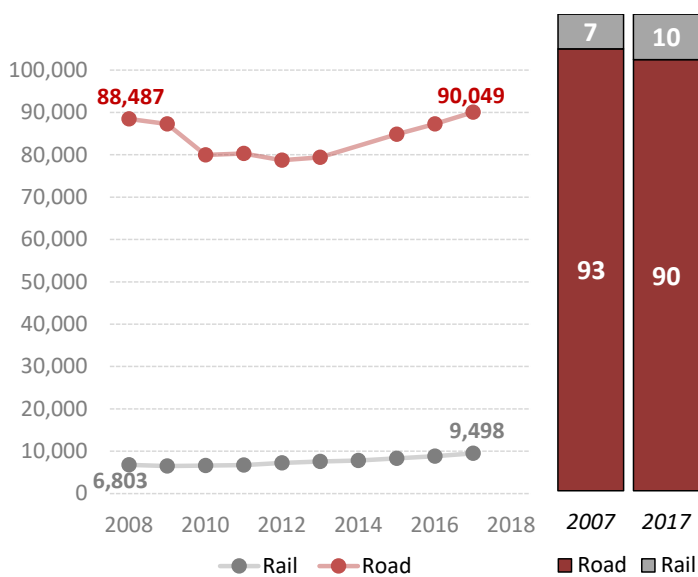
Road deaths per

Million inhabitants, 2017	54
100,000 passenger cars, 2017	10

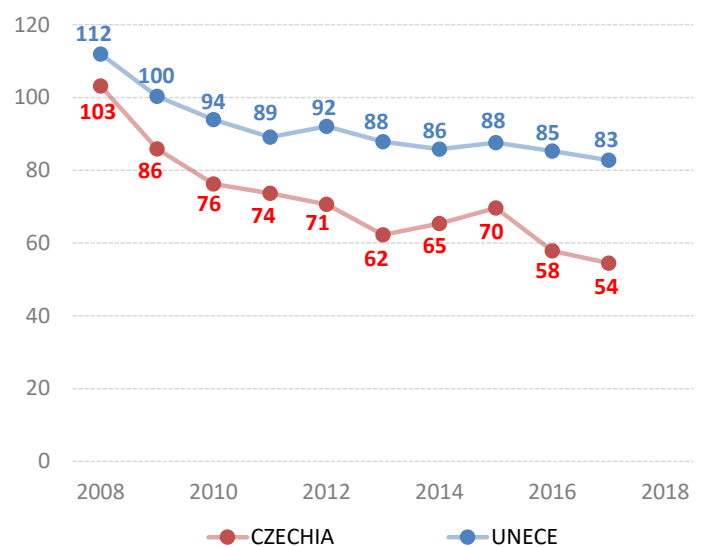
Vulnerable road users (% of total deaths)

Pedestrian and cyclists, 2013	36.1
Motorcyclists, 2009	9.4

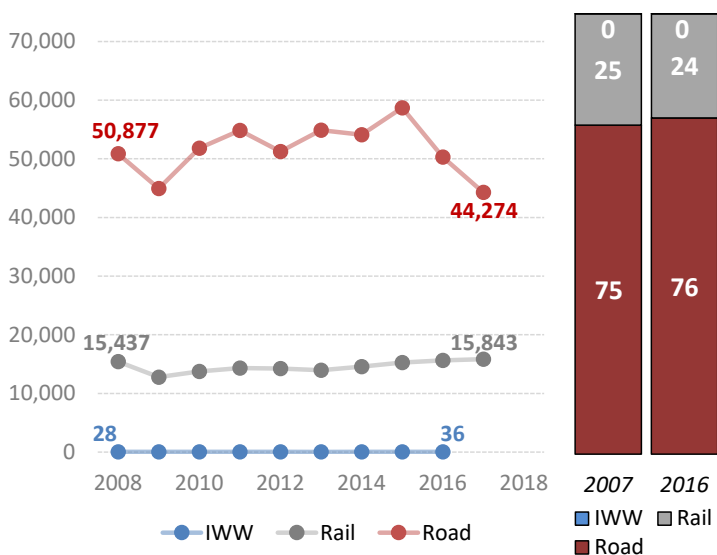
Passenger-km by mode (million) and modal share (%)¹



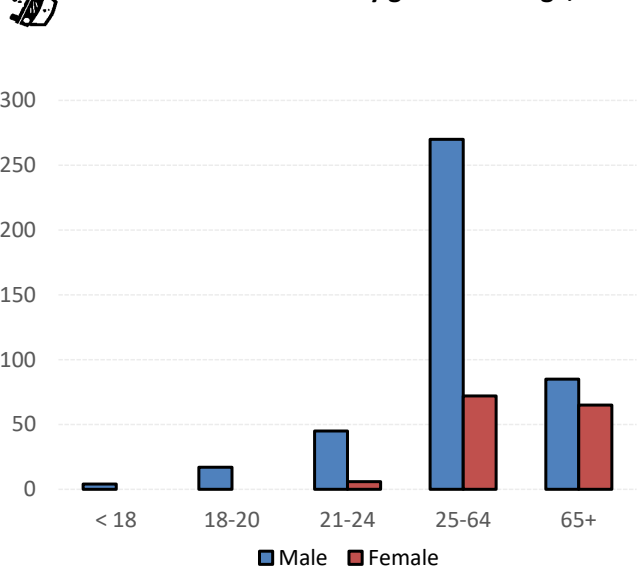
Road fatalities per million inhabitants



Tonne-km by mode (million) and modal share (%)



Road traffic fatalities by gender and age, 2017



Source: UNECE Transport Statistics Database.

Note: For road safety graphics, UNECE refers to the average value of ECE member States. IWW = inland waterways. Alternative fuel refers to fuel types other than petrol, diesel or hybrids.

¹ In 2010 there was a change in road traffic census methodology and prior data may not be comparable. Road passenger-km for motor coaches, buses, etc includes urban transport.

- Not applicable / .. Not available.