

Transport Statistics Infocard

CYPRUS



• Area: 9,251 km² • Inhabitants: 869,340 (2018)

Contracting Party to 18 UN Transport Conventions (of which 9 UN Road Safety Conventions) under the purview of UNECE Inland Transport Committee.

Road and rail statistics

Number of passenger cars (thousand), 2017	527
Motorization rate (No. of passenger cars per thousand inhabitants), 2017	613
New registrations of alternative fuel passenger cars (% of total), 2017	0.2
Length of railway lines (km)	..

Road casualty statistics

Fatalities, 2017	53
Injured, 2017	838

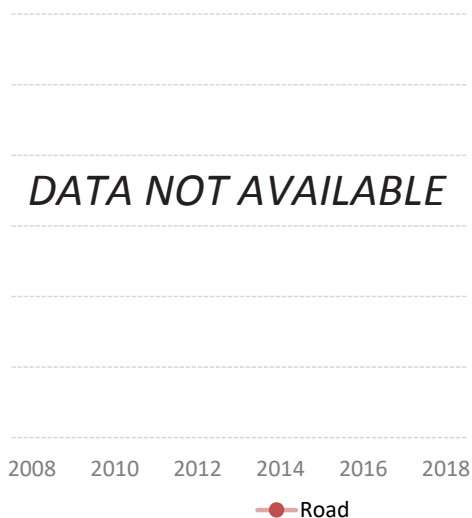
Road deaths per

Million inhabitants, 2017	62
100,000 passenger cars, 2017	10

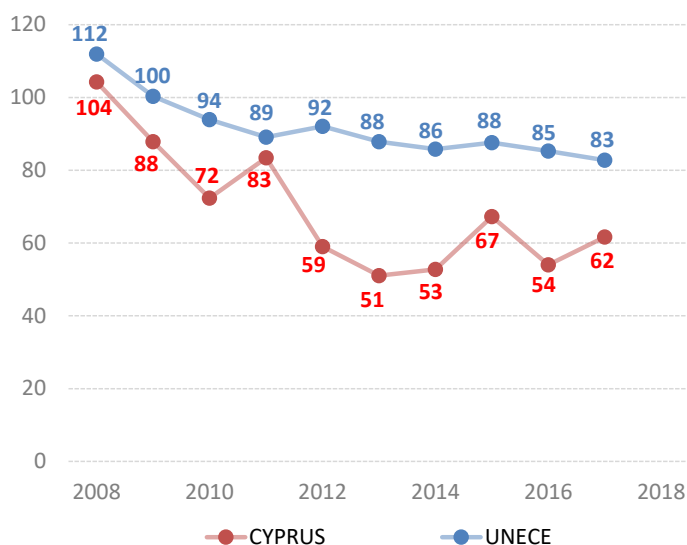
Vulnerable road users (% of total deaths)

Pedestrian and cyclists, 2013	22.7
Motorcyclists	..

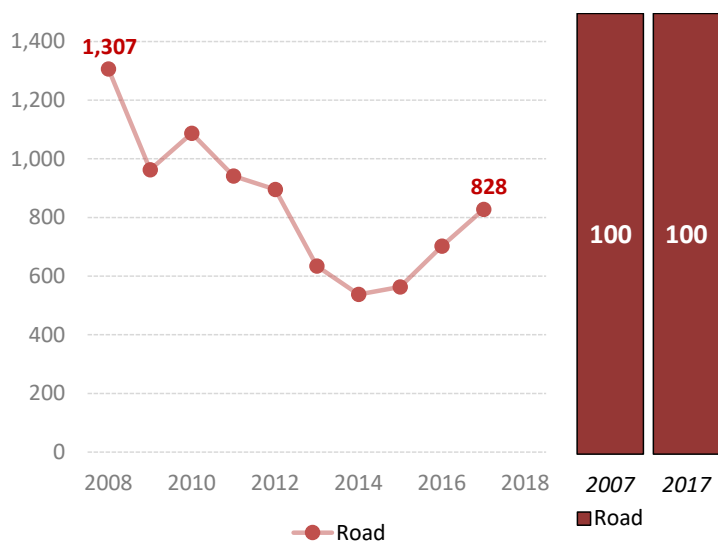
Passenger-km by mode (million) and modal share (%)



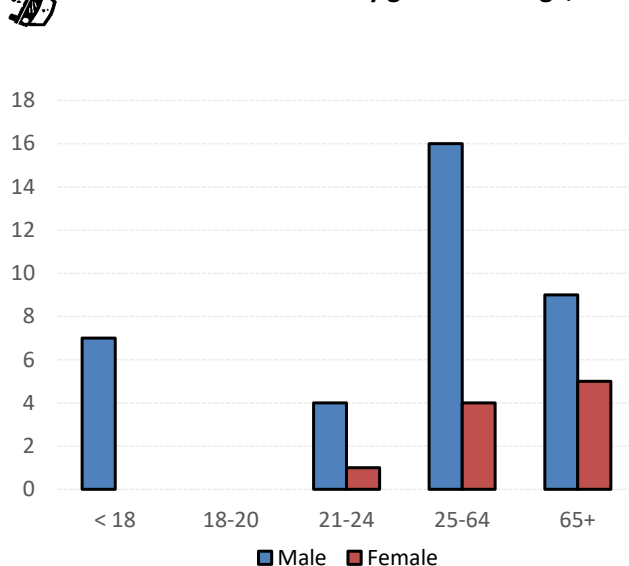
Road fatalities per million inhabitants



Tonne-km by mode (million) and modal share (%)



Road traffic fatalities by gender and age, 2016



Source: UNECE Transport Statistics Database.

Note: For road safety graphics, UNECE refers to the average value of ECE member States. IWW = inland waterways. Alternative fuel refers to fuel types other than petrol, diesel or hybrids.

- Not applicable / .. Not available.