

Transport Statistics Infocard

CROATIA



• Area: 56,542 km² • Inhabitants: 4,129,850 (2017)

Contracting Party to 25 UN Transport Conventions (of which 8 UN Road Safety Conventions) under the purview of UNECE Inland Transport Committee.

Road and rail statistics

Number of passenger cars (thousand), 2017	1,596
Motorization rate (No. of passenger cars per thousand inhabitants), 2017	386
New registrations of alternative fuel passenger cars (% of total), 2017	1.6
Length of railway lines (km), 2017	2,604

Road casualty statistics

Fatalities, 2018	317
Injured, 2018	13,989

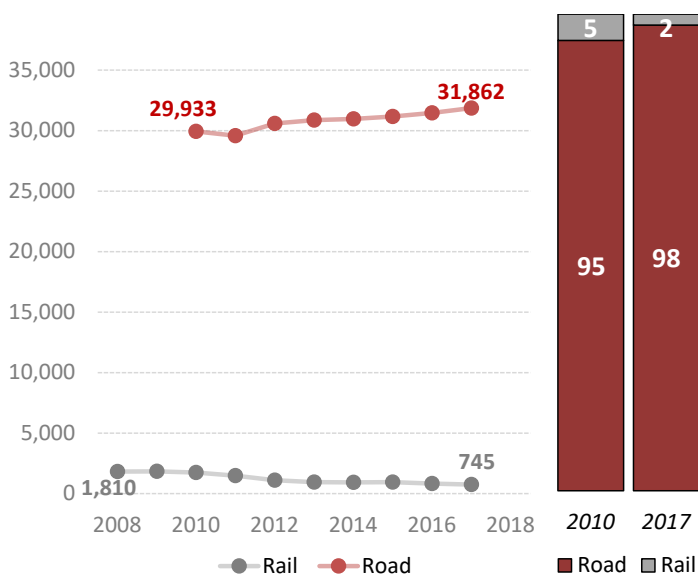
Road deaths per

Million inhabitants, 2017	80
100,000 passenger cars, 2017	21

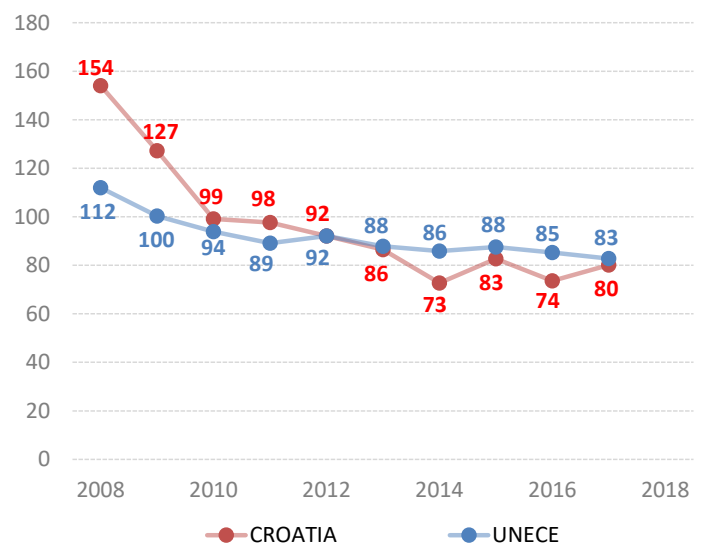
Vulnerable road users (% of total deaths)

Pedestrian and cyclists, 2013	25.0
Motorcyclists, 2009	14.8

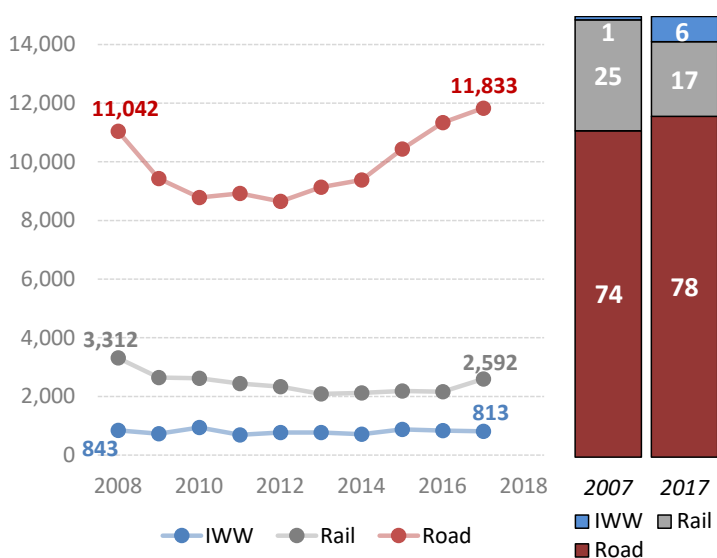
Passenger-km by mode (million) and modal share (%)¹



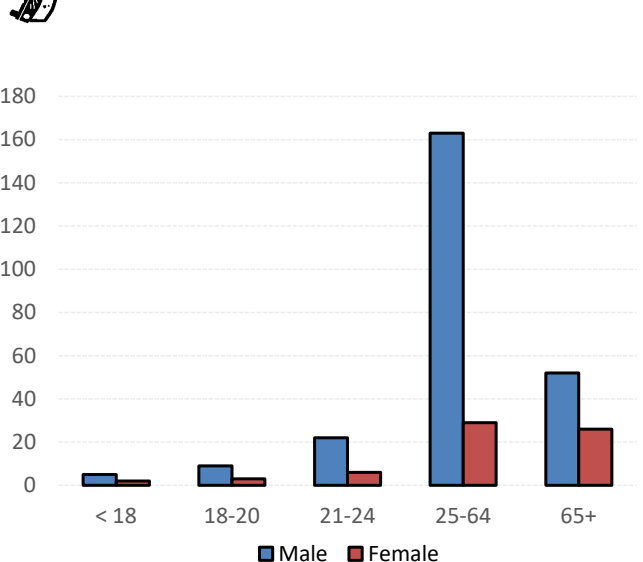
Road fatalities per million inhabitants



Tonne-km by mode (million) and modal share (%)



Road traffic fatalities by gender and age, 2018



Source: UNECE Transport Statistics Database.

Note: For road safety graphics, UNECE refers to the average value of ECE member States. IWW = inland waterways. Alternative fuel refers to fuel types other than petrol, diesel or hybrids.

¹ Road passenger-km for motor coaches, buses, etc refers to public transport only.