

ANDORRA



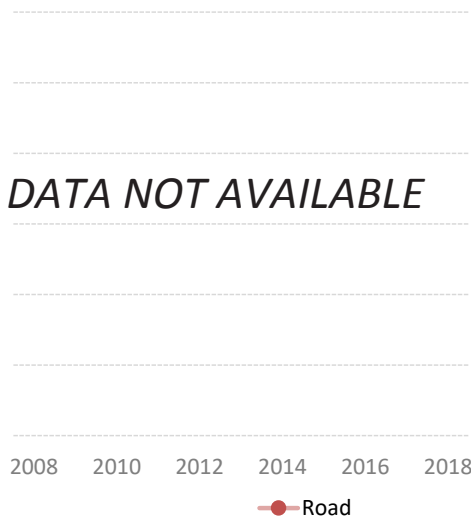
• Area: 470 km² • Inhabitants: 74,794 (2017)

Contracting Party to 4 UN Transport Conventions (of which 3 UN Road Safety Conventions) under the purview of UNECE Inland Transport Committee.

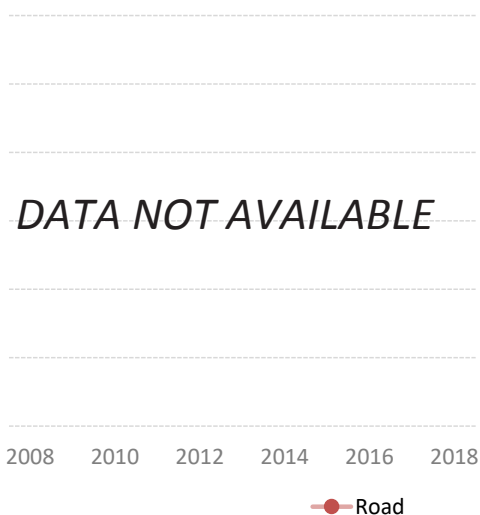
Road and rail statistics

Number of passenger cars (thousand), 2013	22
Motorization rate (No. of passenger cars per thousand inhabitants), 2013	315
New registrations of alternative fuel passenger cars (% of total)	..
Length of railway lines (km)	..

Passenger-km by mode (million) and modal share (%)



Tonne-km by mode (million) and modal share (%)



Road casualty statistics

Fatalities, 2018	6
Injured	..

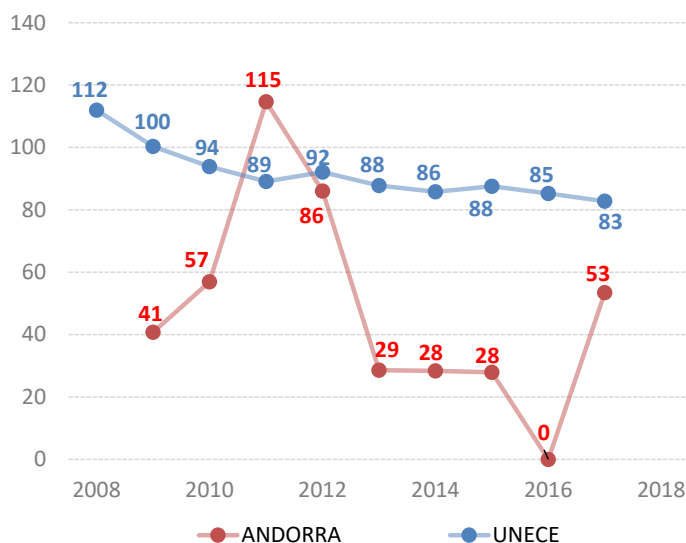
Road deaths per

Million inhabitants, 2017	53
100,000 passenger cars, 2013	9

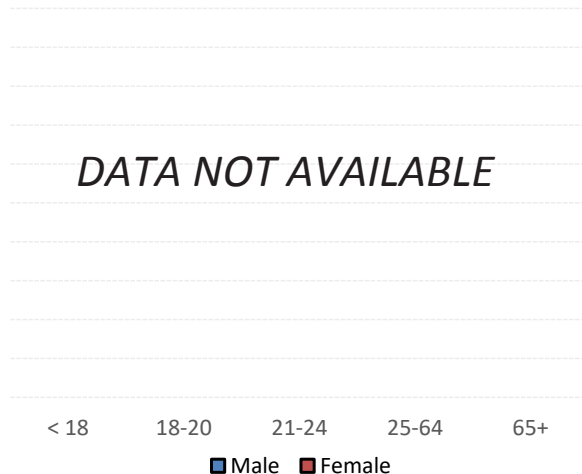
Vulnerable road users (% of total deaths)

Pedestrian and cyclists	..
Motorcyclists	..

Road fatalities per million inhabitants



Road traffic fatalities by gender and age



Source: UNECE Transport Statistics Database.

Note: For road safety graphics, UNECE refers to the average value of ECE member States. IWW = inland waterways. Alternative fuel refers to fuel types other than petrol, diesel or hybrids.

- Not applicable / .. Not available.