

Transport Statistics Infocard

ESTONIA



• Area: 45,228 km² • Inhabitants: 1,315,600 (2017)

Contracting Party to 15 UN Transport Conventions under the purview of UNECE Inland Transport Committee. Contracting Party to 9 UN Road Safety Conventions.

Road and rail traffic

Number of passenger cars (thousand), 2016	703
Motorization rate (No. of passenger cars per thousand inhabitants), 2016	534
Passenger-km by road (million), 2016 ¹	2,865
Tonne-km by road (million), 2016	6,717
Passenger-km by rail (million), 2016	316
Tonne-km by rail (million), 2016	2,340
Tonne-km by Inland Waterways (million)	..

Road casualty statistics

Fatalities, 2015	67
Injured, 2015	1,758
Injury accidents, 2015	1,391

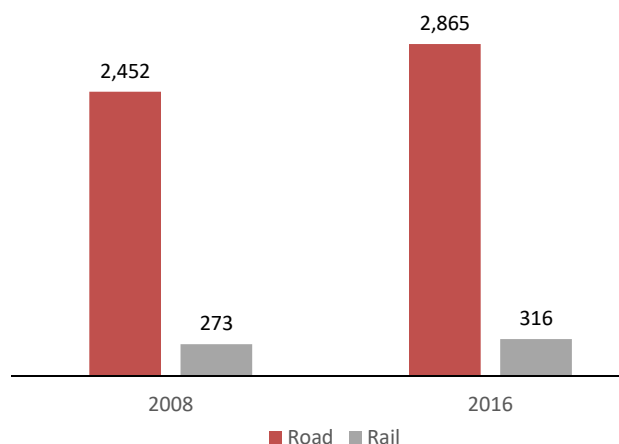
Road deaths per

Million inhabitants, 2015	51
100,000 passenger cars, 2015	10

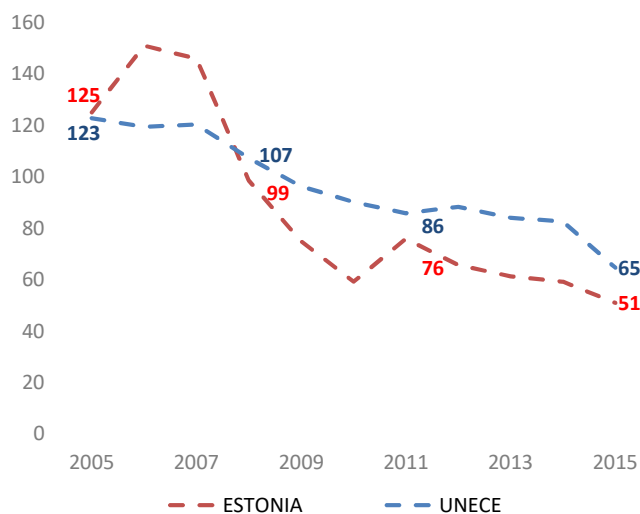
Severity of road traffic accidents

Fatalities per 1,000 injury accidents, 2015	48
---	----

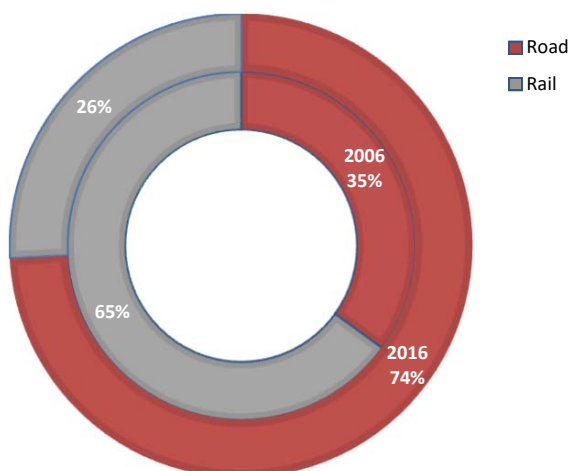
Passenger-km by road and by rail (million)¹



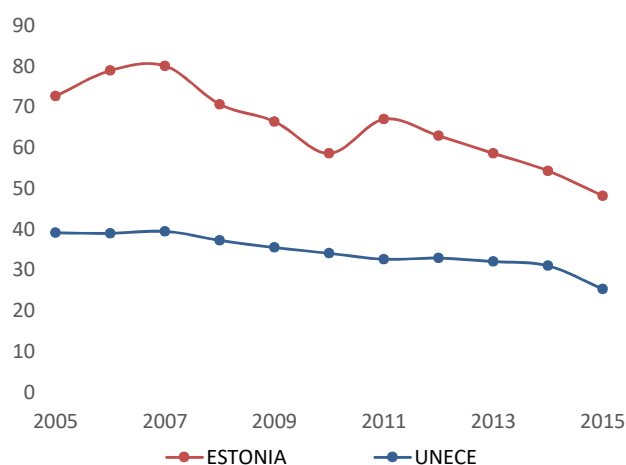
Road fatalities per million inhabitants



Inland transport modal split - Freight (Tonne-km)



Severity of road traffic accidents (Fatalities per 1,000 injury accidents)



Source: UNECE Transport Statistics Database.

Note: For road safety graphics, **UNECE** refers to the average value of ECE member States.

¹ Passenger kilometres by road refers to public transport only

- Not applicable / .. Not available.