

# Transport Statistics Infocard

## Armenia



Area: 29,743 km<sup>2</sup> • Inhabitants: 3,013,839 (2014)

Contracting Party to 9 UN Transport Conventions under the purview of UNECE Inland Transport Committee. Contracting Party to 3 UN Road Safety Conventions.

### Road and rail traffic 2014

Number of passenger cars (thousand)	..
Motorization rate (No. of passenger cars per thousand inhabitants)	..
Passenger-km by road (million)	2,536
Tonne-km by road (million)	479
Passenger-km by rail (million)	52
Tonne-km by rail (million)	786
Tonne-km by Inland Waterways (million)	-

### Road casualty statistics 2014

Fatalities	297
Injured	4,479
Injury accidents	3,156

### Road deaths per

Million inhabitants	99
100,000 passenger cars	..

### Severity of road traffic accidents

Fatalities per 1,000 injury accidents	94
---------------------------------------	----

Figure 1: Passenger-km by road and by rail (million)

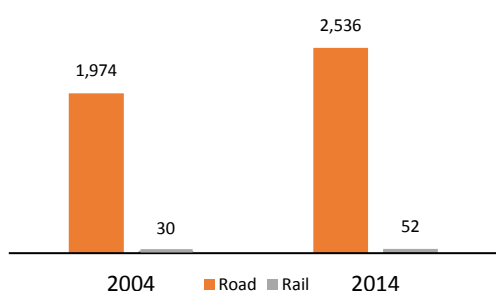


Figure 2: Casualties (fatalities and injuries, per million inhabitants)  $\times = 1,000$

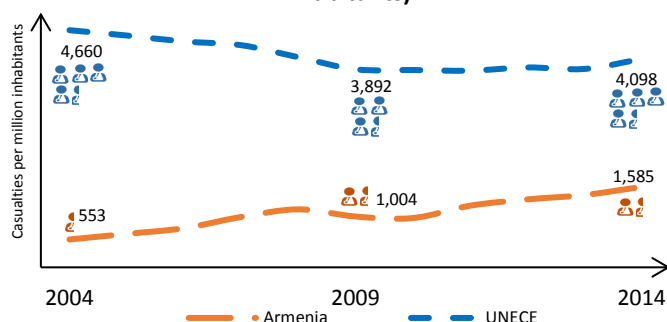


Figure 3: Inland transport modal split - Freight (Tonne-km)

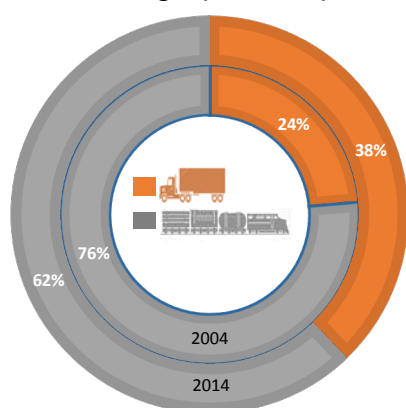
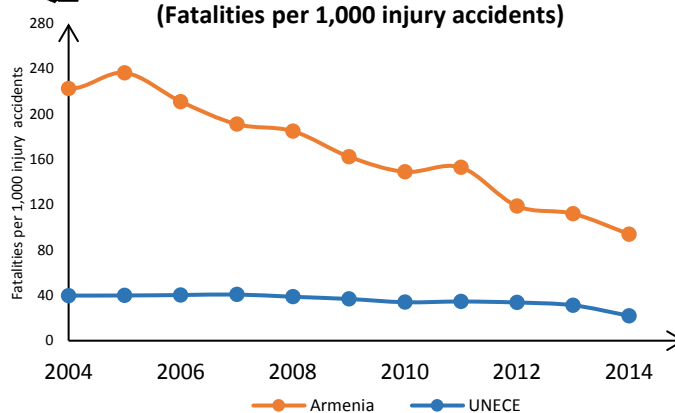


Figure 4: Evolution of the severity of road traffic accidents (Fatalities per 1,000 injury accidents)



Source: UNECE Transport Statistics Database.

Note: UNECE in figures 2 and 4 refers to the average value of UNECE member States providing data.

- Not applicable / .. Not available.