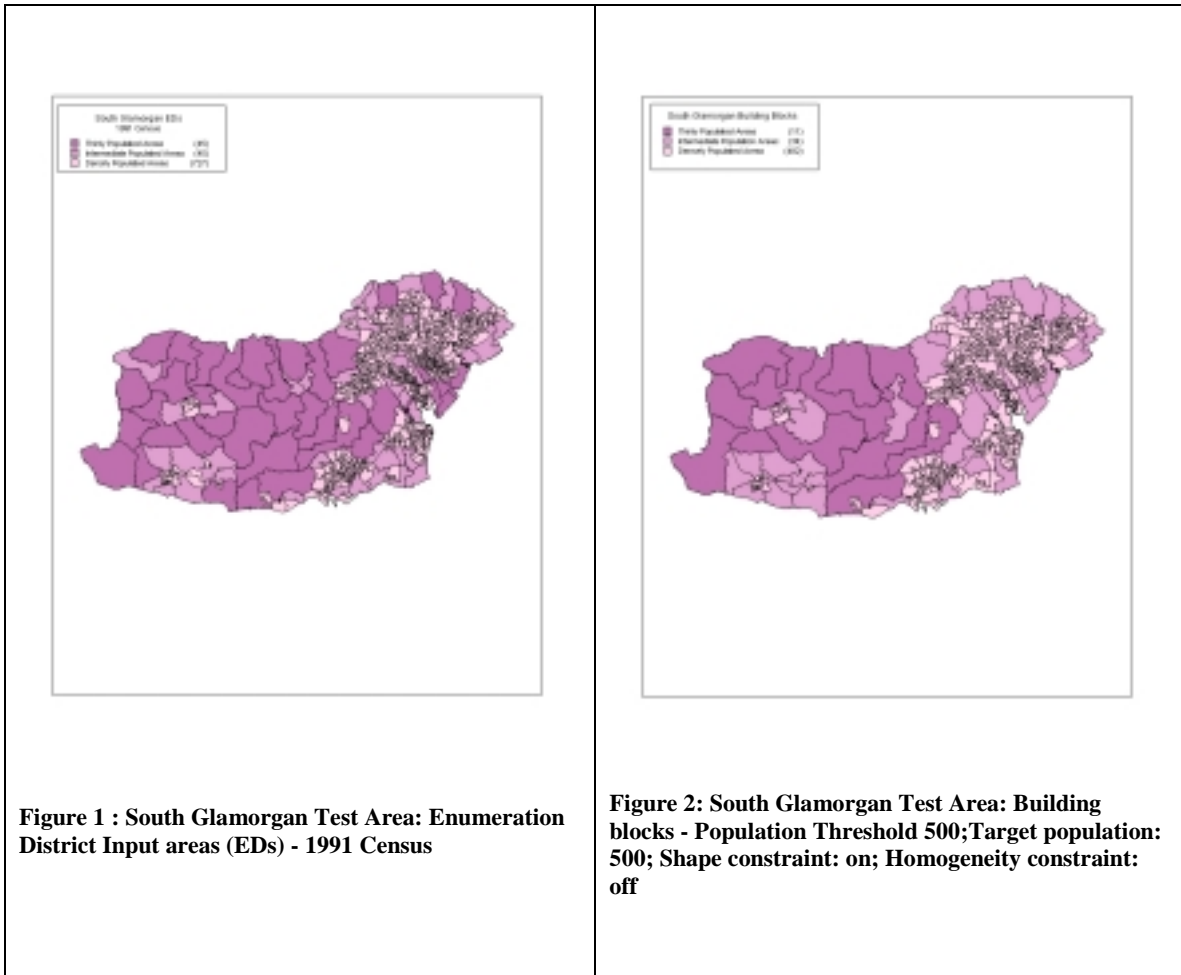


Appendix 5. – Production of Blobs

Figures 1-7



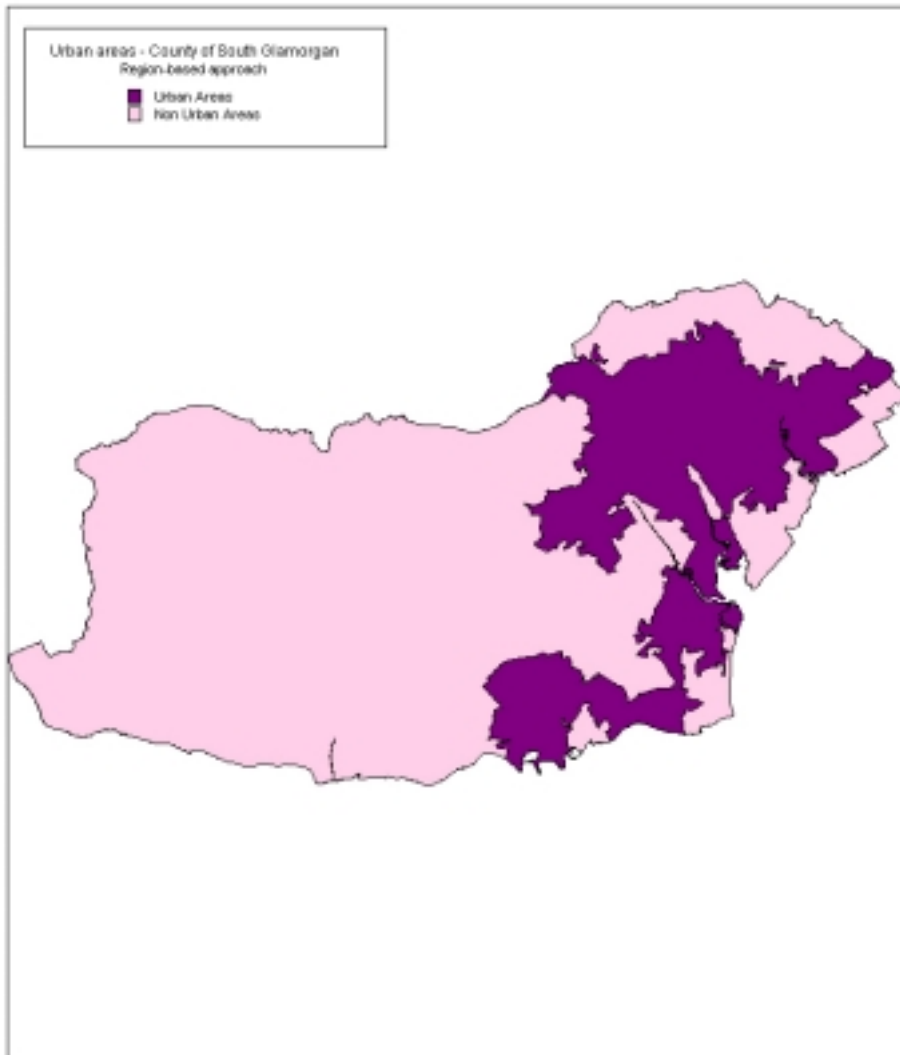


Figure 3: County of South Glamorgan - Urban/Non Urban delineation after grouping contiguous zones with density > 500 inhabitants per kilometre squared

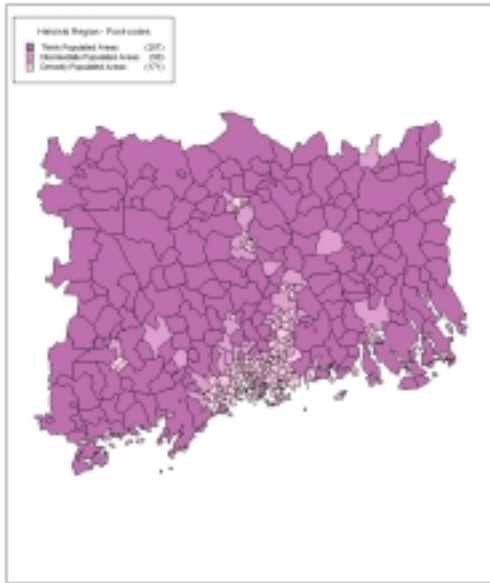


Figure 4: Helsinki Test Area: Post-code Input Area

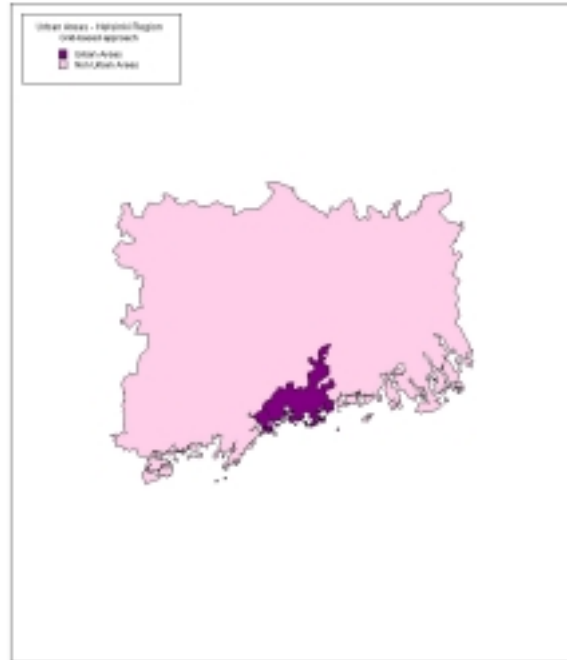


Figure 5: Helsinki Region- Urban/Non Urban delineation after grouping contiguous zones with density > 500 inhabitants per kilometre squared

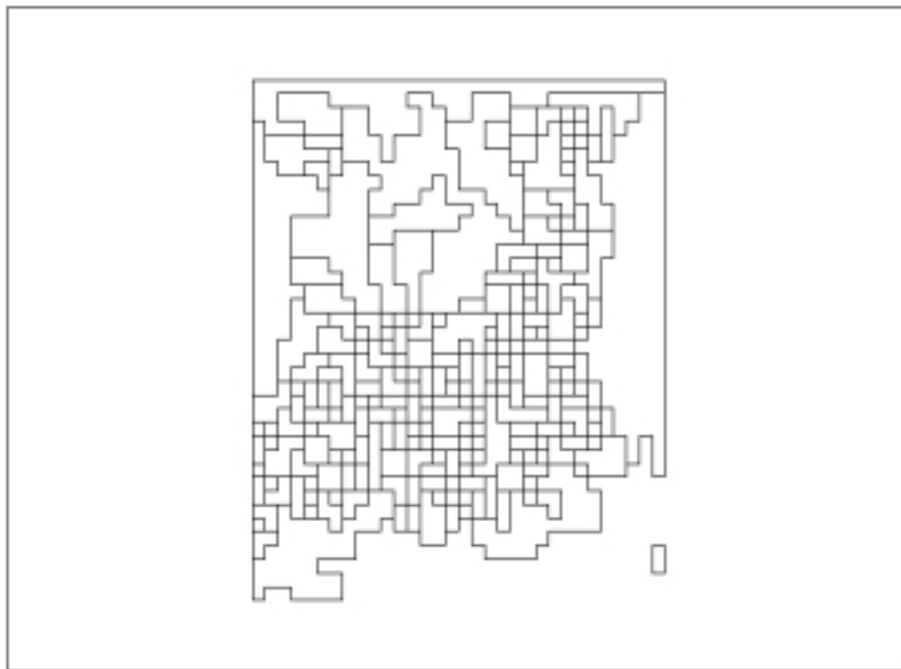
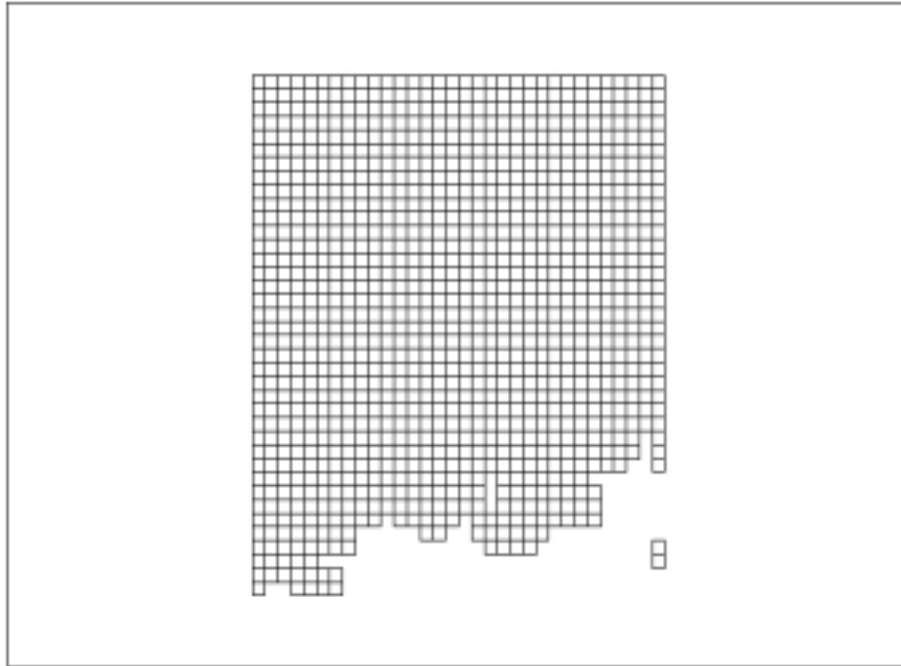


Figure 6: Helsinki Test Area: Building blocks – Population threshold: 1500; Target population: 4000; Shape constraint: on; Homogeneity constraint: off.

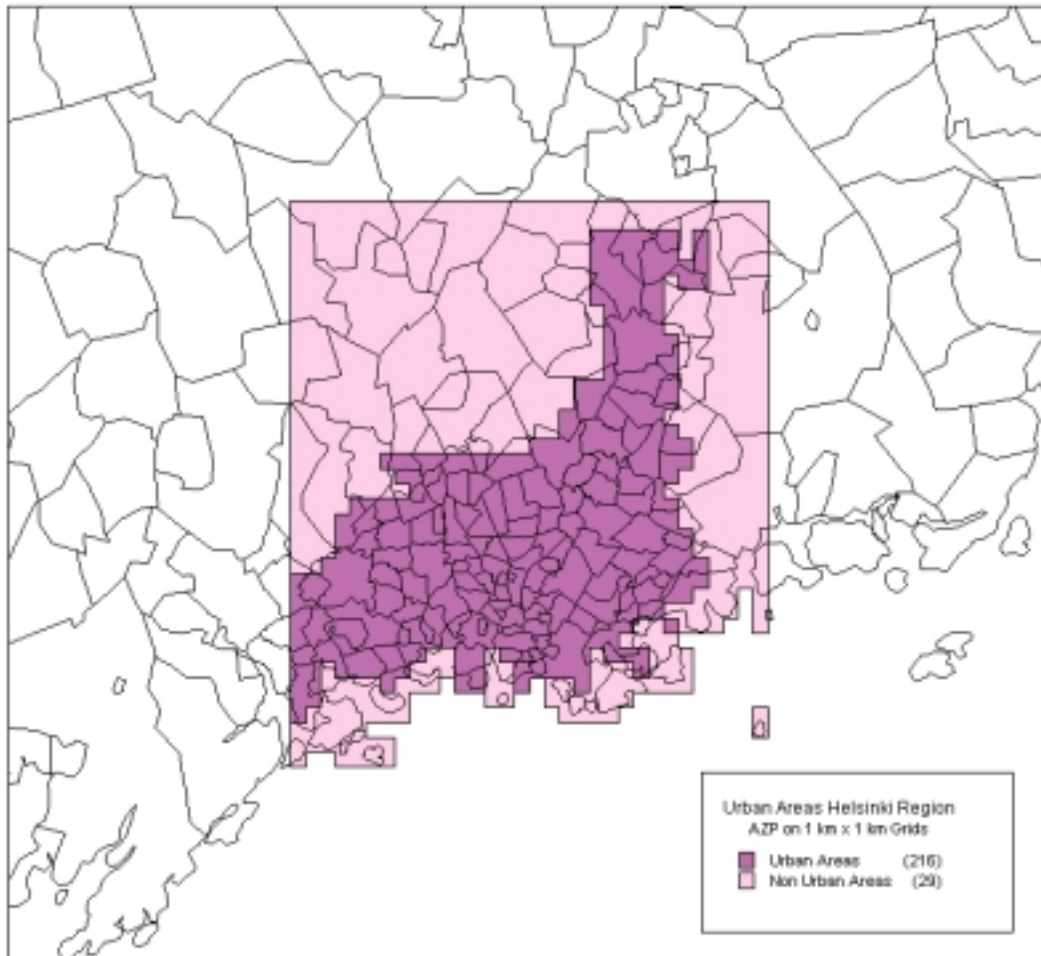


Figure 7: Helsinki Region – AZP on 1km x 1km gridded data- Urban/Non Urban delineation after grouping contiguous zones with density > 500 inhabitants per kilometre squared