

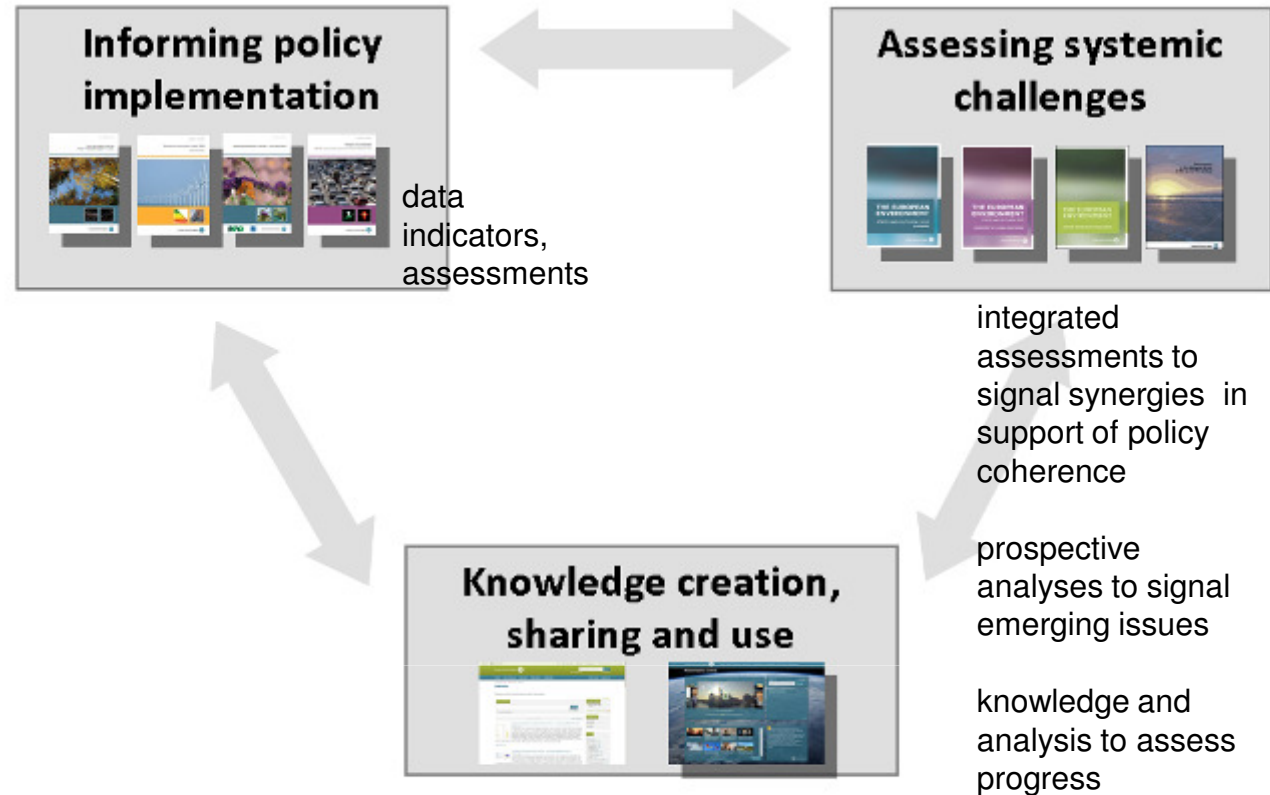
# Sharing information and knowledge

Environnement – Water



# EEA:

Scheme: EEA strategic areas 2014-2020



Institutions and bodies “ask” for same data and information, e.g. urban waste water collection and treatment are collected and processed by EC/EEA, ICPDR, ISRBC:



You are here: [Home](#) / [Data and maps](#) / [Urban Waste Water Treatment Directive data viewer](#) / [Interactive maps](#) / [Urban Waste Water Treatment maps](#)

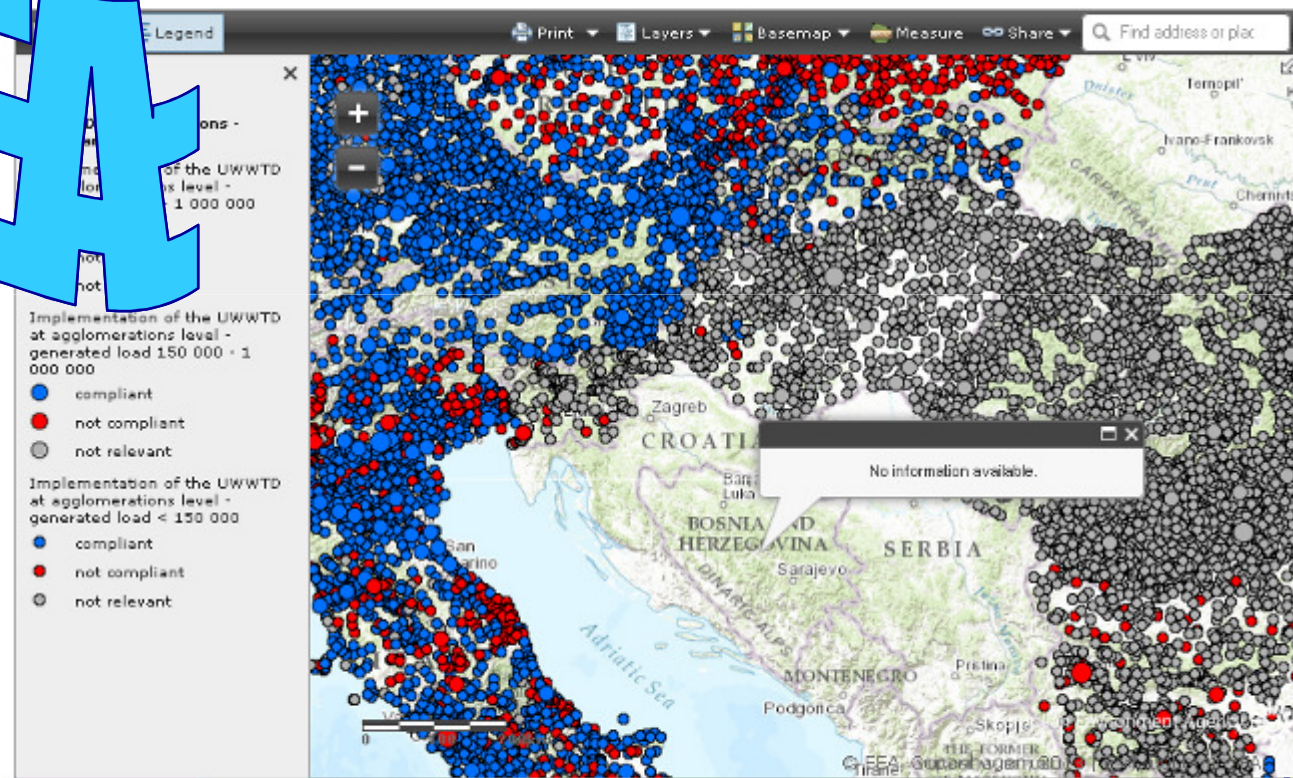
## Urban Waste Water Treatment maps

GIS Map Application

Topics: [Water](#) [Waste and material resources](#)

The map reflects the most recent available information at the EU-level on implementation of the Urban Waste Water Treatment Directive (UWWTD) in EU 27 based on data reported by the Member States (for reference years 2009 or 2010) in

EU 27

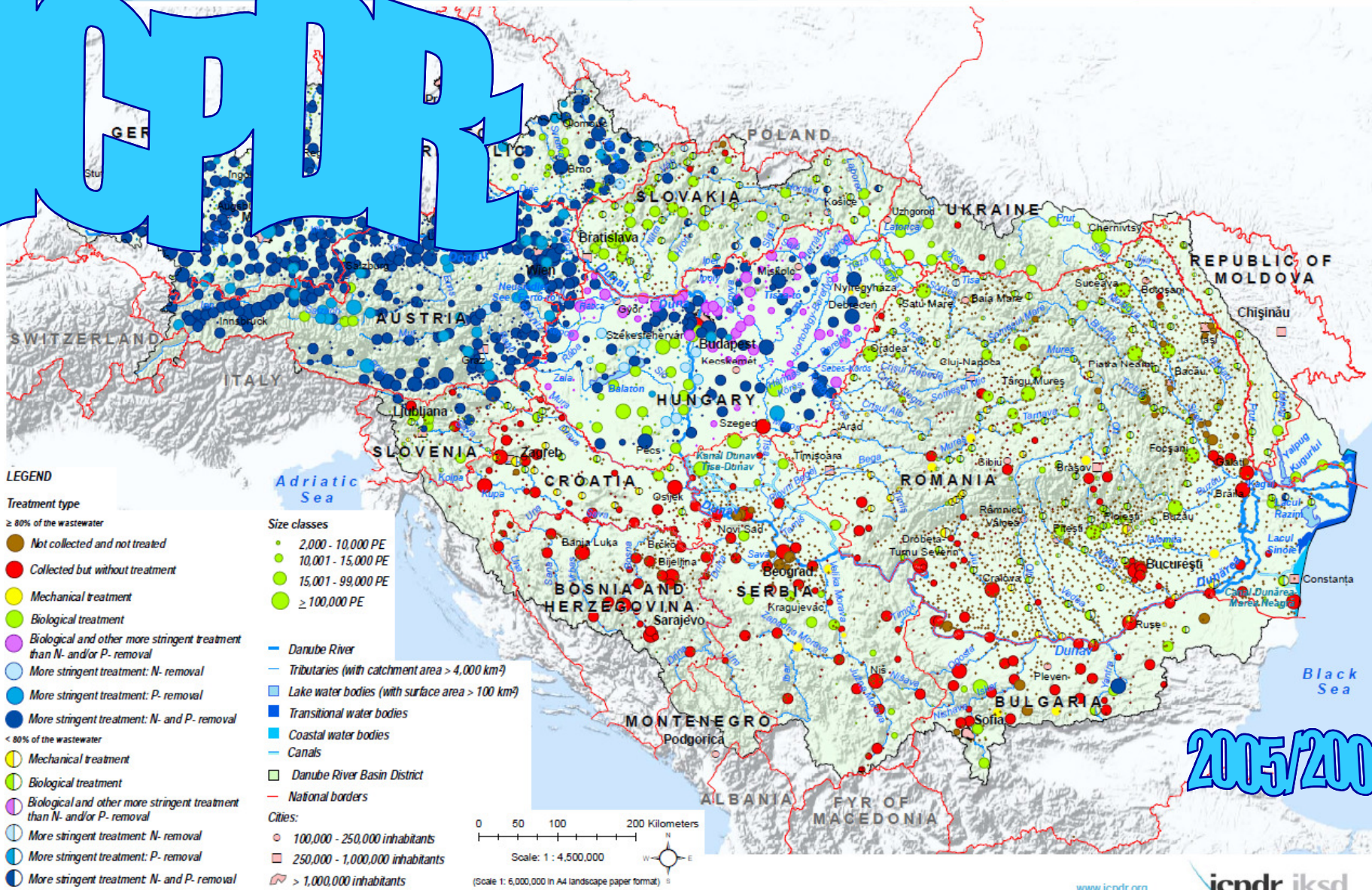


2009/2010



Danube River Basin District:  
Urban Wastewater Discharges – Reference Situation - UWWT 2005/2006

ICPDR



2005/2006

# SPBC

## Plan upravljanja slivom rijeke Save

Nacrt

Zagreb  
Ožujak 2013.



Ovaj dokument pripremljen je uz finansijsku pomoć Evropske unije. Sva odgovornost kontente i za postignute rezultate ne može se smatrati odnoš...

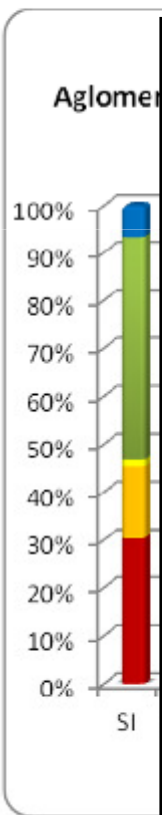
## Načrt upravljanja voda za Savski bazen

Osnutek

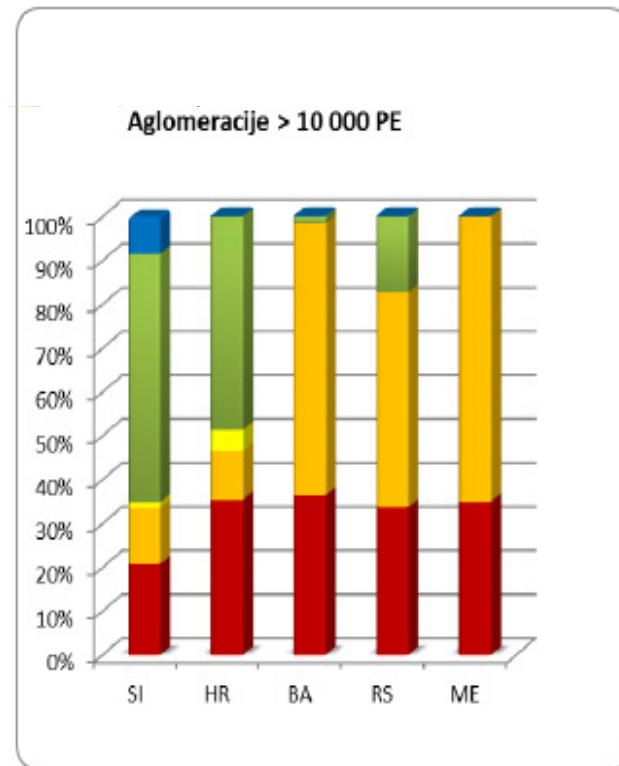
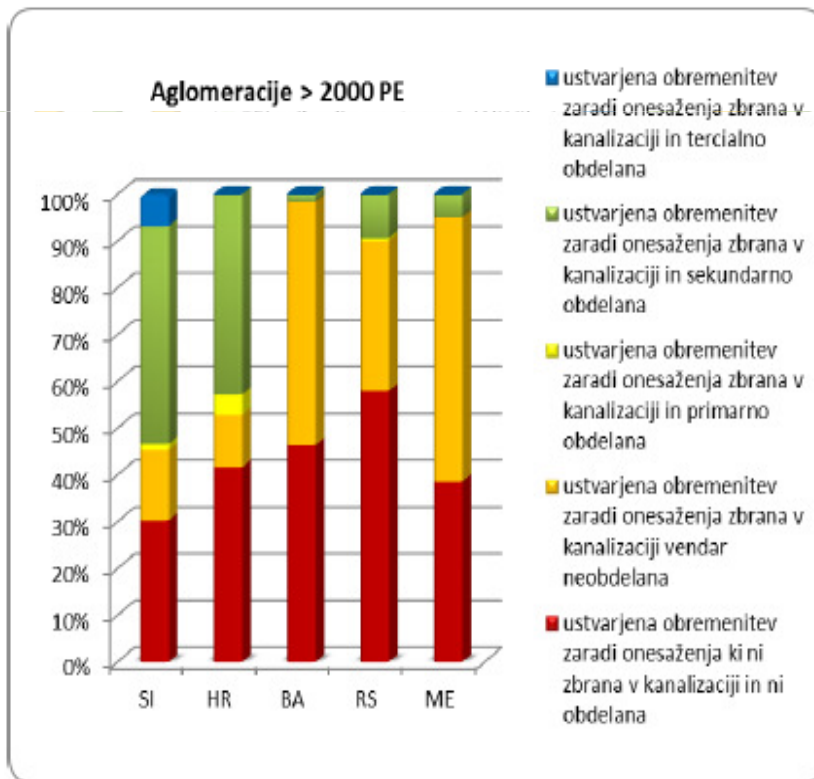
Zagreb  
Marec 2013

Ovaj dokument je pripremljen uz finansijsku pomoć Evropske unije. Za sadržaj ovog dokumenta ne može se smatrati odnoš...

Slika 9: Ispuštanje otpadnih voda u slivu rijeke Save - referentna godina 2007.



Slika 9: Čiščenje odpadnih voda v Savskem bazenu - referenčno leto 2007



# Shared Environmental Information System (SEIS)

is a shift in approach - from individual countries or regions reporting data to specific international organisations, to their creating online systems with services that make information available for multiple users.

