

Road safety data collection mechanism and current road transport statistics in the Republic of Azerbaijan

SPECA Regional workshop: How to achieve transport related Sustainable Development Goals (SDGs)

Presented by Subhan Abilov
Senior adviser

Department of Transport Safety
The Ministry of Transport, Communications and High Technologies of the Republic of Azerbaijan

Astana, Kazakhstan
02-03 November 2017

State programs and Action plans

**State Programs on
Socio-Economic
Development of Regions**

for

2004-2008

2009-2013

2014-2018

**Action plans for solving
transportation problem
in Baku city**

for

2006-2007

2008-2013

**State Program on
Poverty Reduction and
Sustainable
Development in the
Republic of Azerbaijan**

For

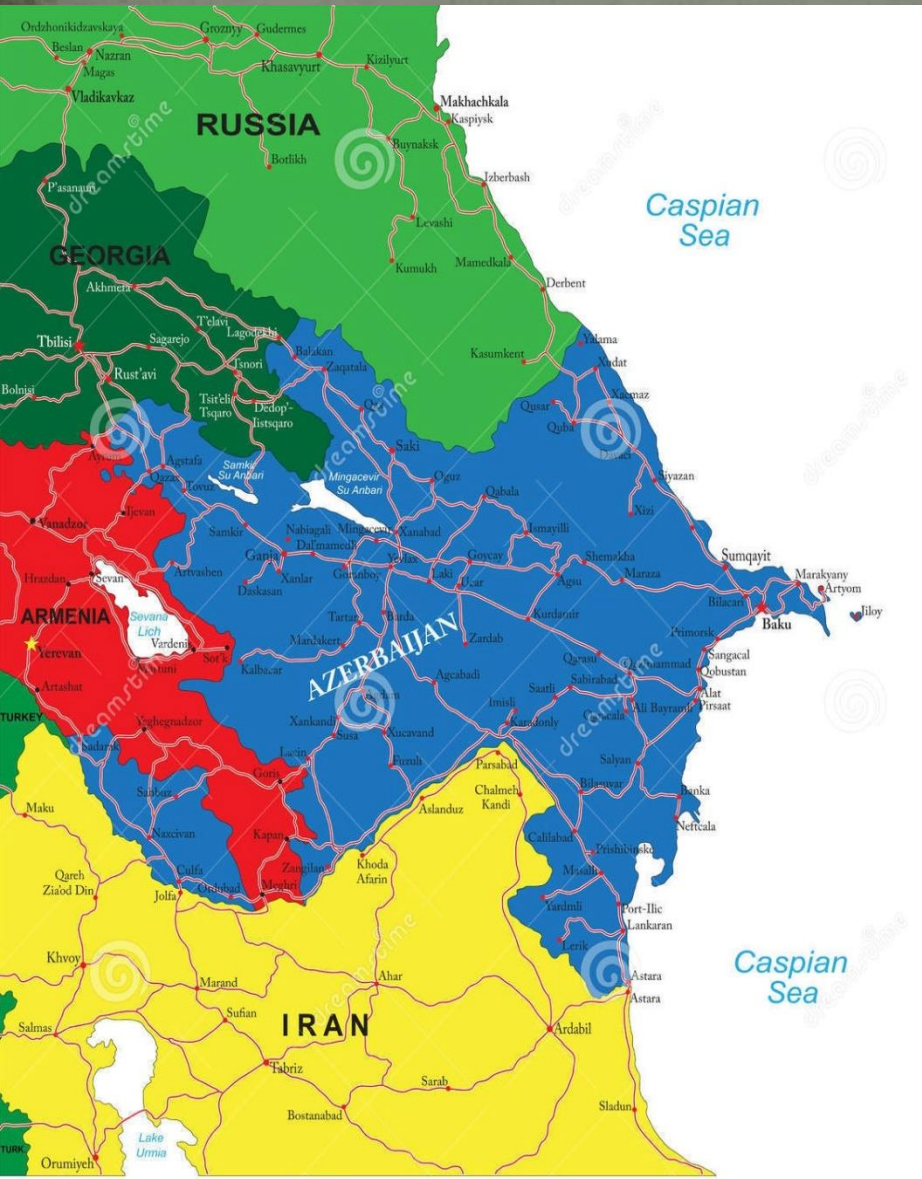
2008-2015

**State Program on Road
Safety in the Republic of
Azerbaijan**

For

2017-2021

General information about Road network



Total length of the roads: 19015.6 km

Cement concrete road: 125.0 km

An asphalt concrete road: 11585.5 km

Unpaved road: 7305.1 km

I category: 642 km

II category: 1334 km

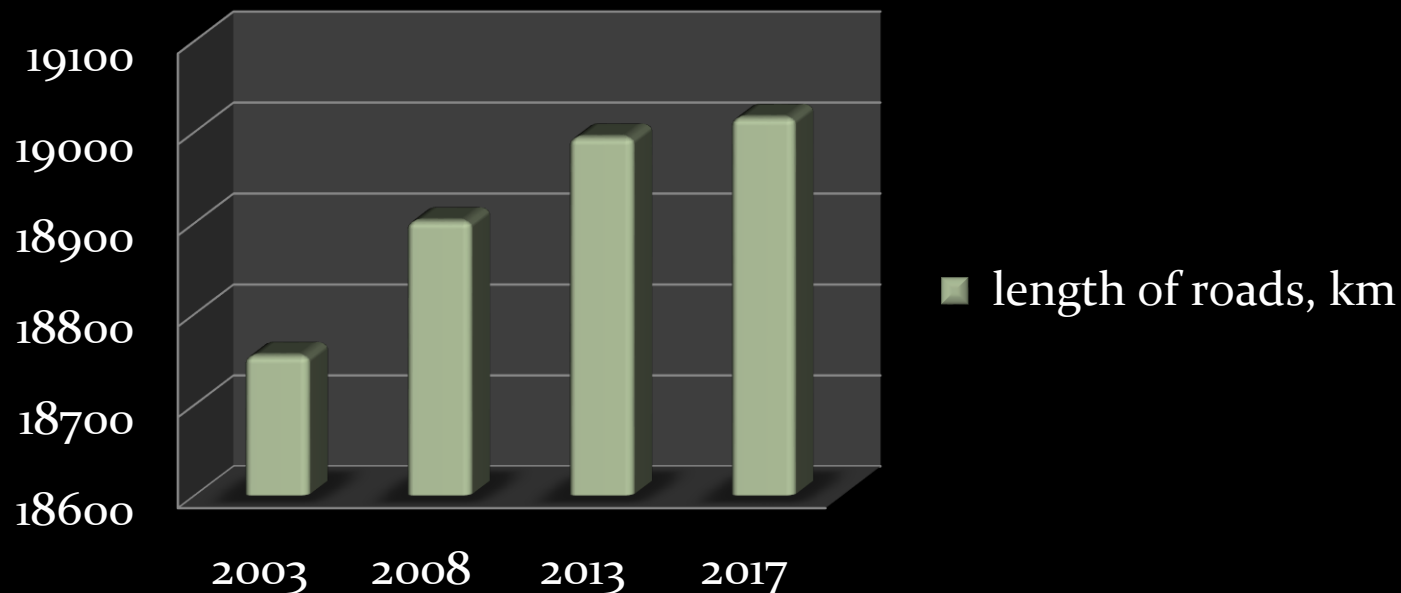
III category: 5235 km

IV category: 10340.6 km



Development of road networks for the period of 2003-2017

| Years | 2003 | 2008 | 2013 | 2017 |
|---------------------|-------|-------|-------|---------|
| Length of roads, km | 18754 | 18902 | 18994 | 19015.6 |



Bridges

Number of bridges: 1490

In the framework of implementation of relevant State Programs for 10 years, 307 new bridges and viaducts were constructed or repaired,



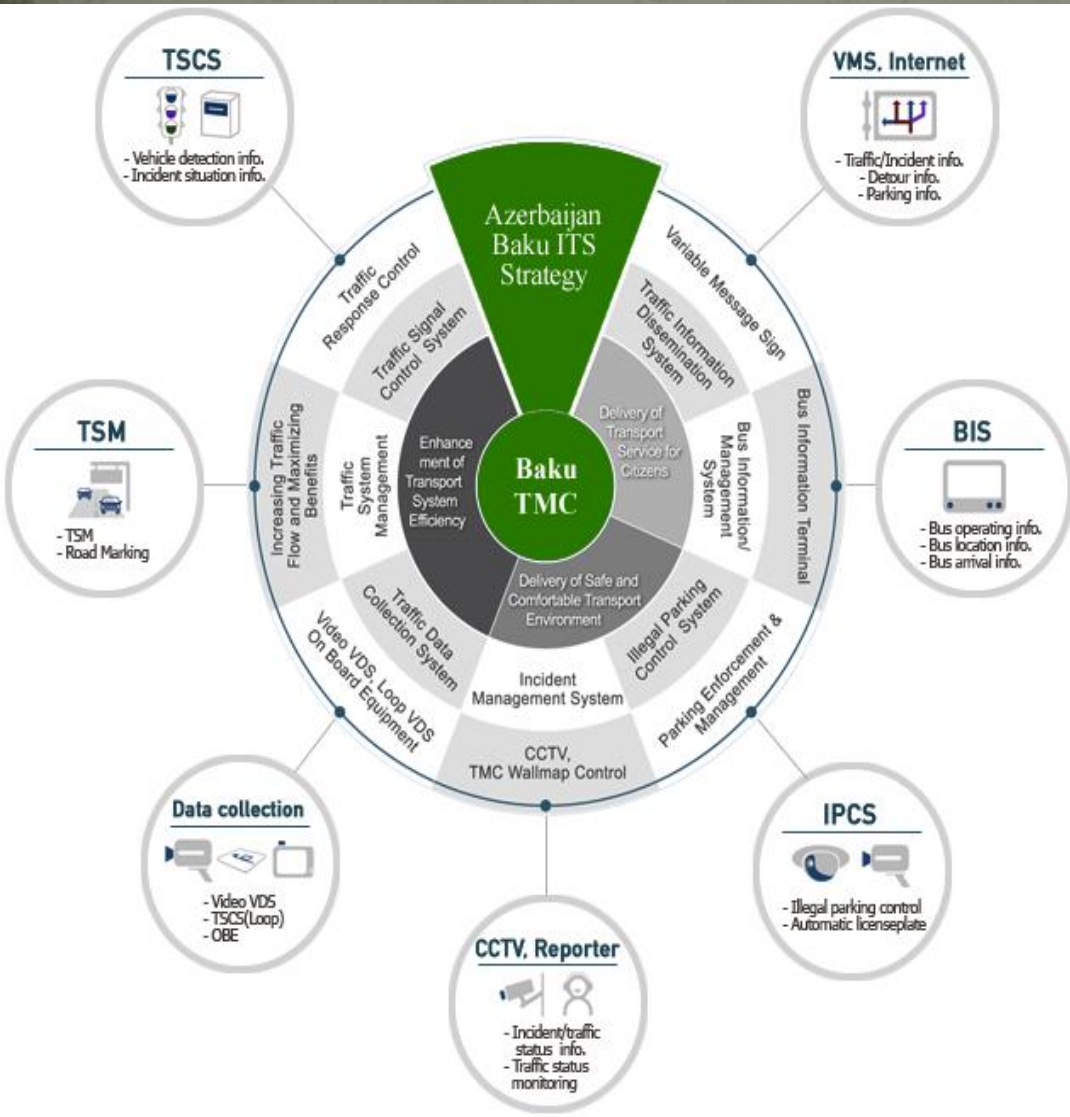
An overpasses and underpasses



Pedestrian overpasses and underpasses



Intelligent transport management center



Main goals of the intelligent transport management center:

- to respond to social needs and resolve the increasing transportation problems
- to rise safety system in transportation and regulation of transportation in streets and avenues where the traffic jam is situated
- to improve quality of transportation services
- to deliver information about transportation to users
- to regulate public transportation and optimization of bus routes
- to collect relevant data

BILLBOARDS ON ROADS



BAKIXANOV küç.
YASAMAL parkı
HOSOR OLİYEV küç.
AYNA SULTANOVA hey.İ



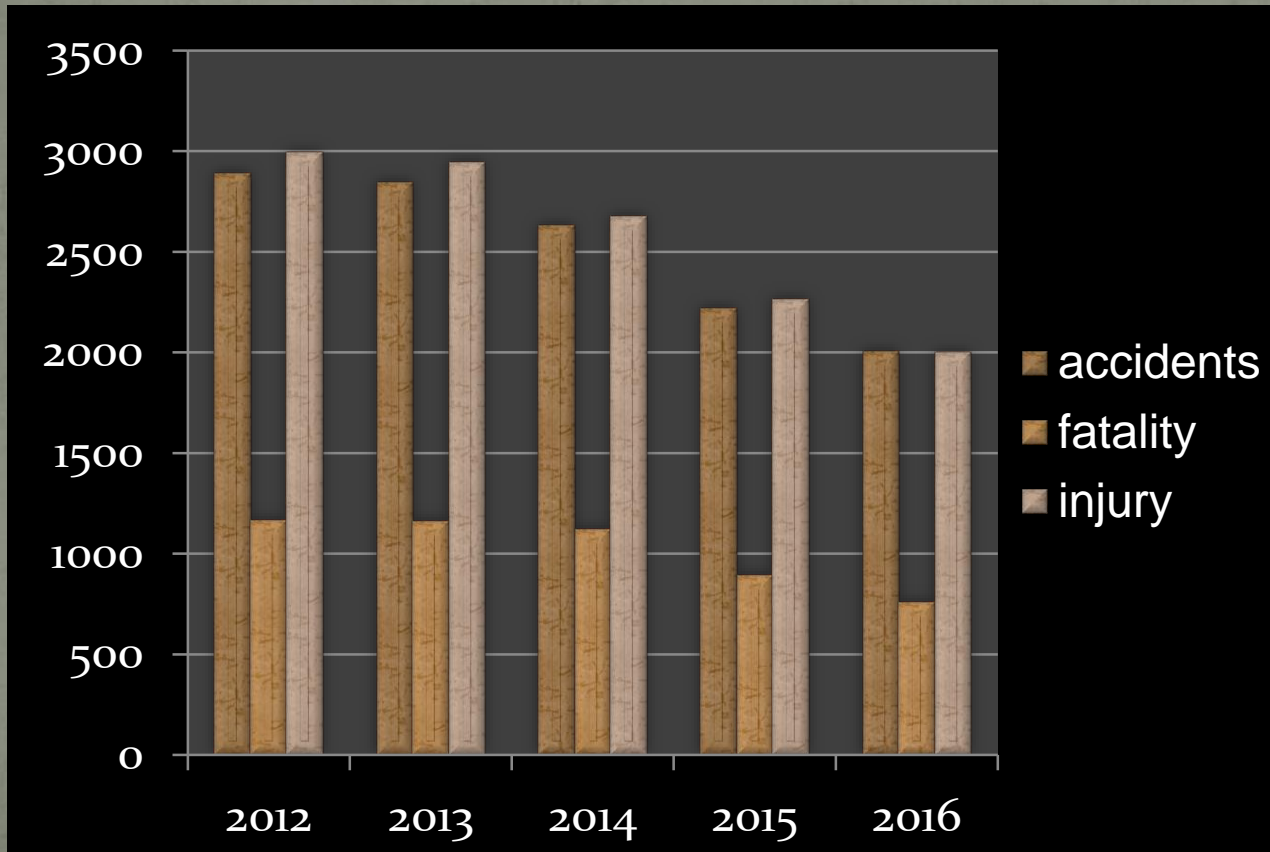
Statistical information of accidents, death and injuries for last five (5) years

| Years | Accidents | Fatality | Injury |
|-------|-----------|----------|--------|
| 2012 | 2892 | 1168 | 2997 |
| 2013 | 2846 | 1164 | 2948 |
| 2014 | 2635 | 1124 | 2678 |
| 2015 | 2220 | 894 | 2265 |
| 2016 | 2006 | 759 | 2003 |

- Source: 01.01.2017, State Statistical Committee of the Republic of Azerbaijan

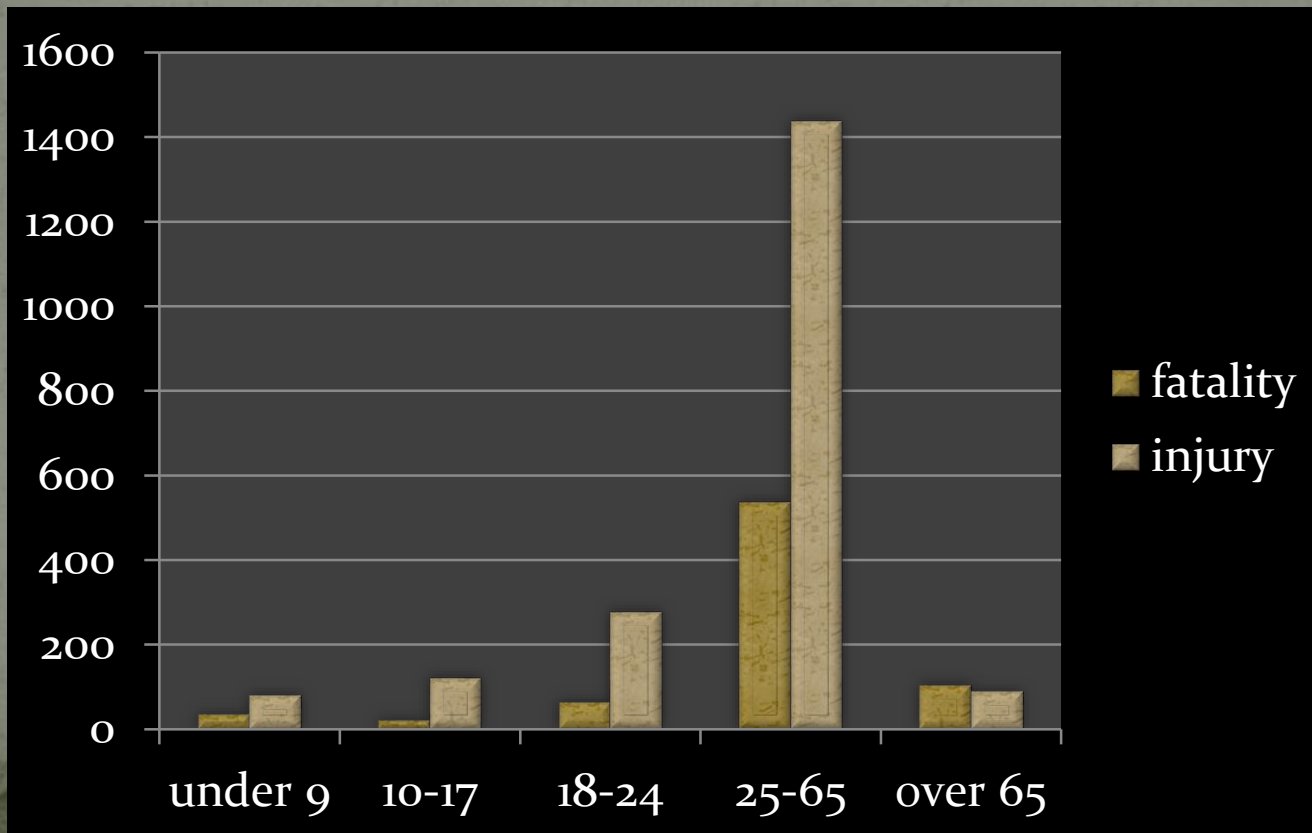
Traffic accident analyze according to the information source of the State Statistical Committee

- Number of accidents, death and injuries according for last five (5) years



Accident analyze according to the age group for 2016

| Age | Under 9 | 10-17 | 18-24 | 25-64 | Over 65 |
|----------|---------|-------|-------|-------|---------|
| Fatality | 34 | 21 | 63 | 536 | 105 |
| Injury | 80 | 120 | 277 | 1437 | 89 |



THANK YOU FOR YOUR ATTENTION

